

B. & R.
SERVICE COMPANY

TEMPERATURE SURVEY

COMPANY EL PASO NATURAL GAS COMPANY

WELL S.J. 32-9 #39

FIELD

COUNTY SAN JUAN

STATE NEW MEXICO

SEC. 26

TWP. 32 N

RGE. 10 W

APPROX. TOP CEMENT 5315

Survey Begins at 3500

Ft. Ends at 6211

Ft.

Approx. Fill-Up 34%

Max. Temp. 173° @ 6211

Log Measured From R.T.

Run No. 1

Casing Size	Casing Depth	Diam of Hole	Depth
5 1/2" from	to PERF @ 6218	6 1/2" from	to
from	to	from	to

Date of Cementing OCTOBER 12, 1956

Time 6:00 P.M.

Date of Survey OCTOBER 13, 1956

Time 6:30 A.M.

Amount of Cement 200 SACKS

Type NEAT

Amount of Admix

Type

Recorded by SMITH

Witnessed by

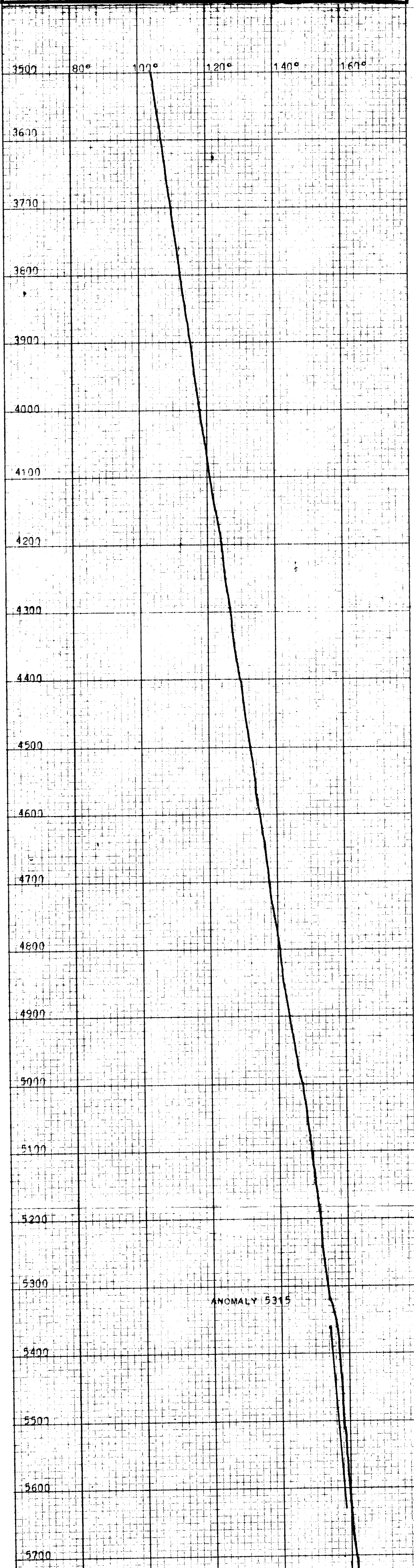
REMARKS OR OTHER DATA

17 1956

OIL CON. COM.


DIST. 3

TEMPERATURE IN DEGREES FAHRENHEIT



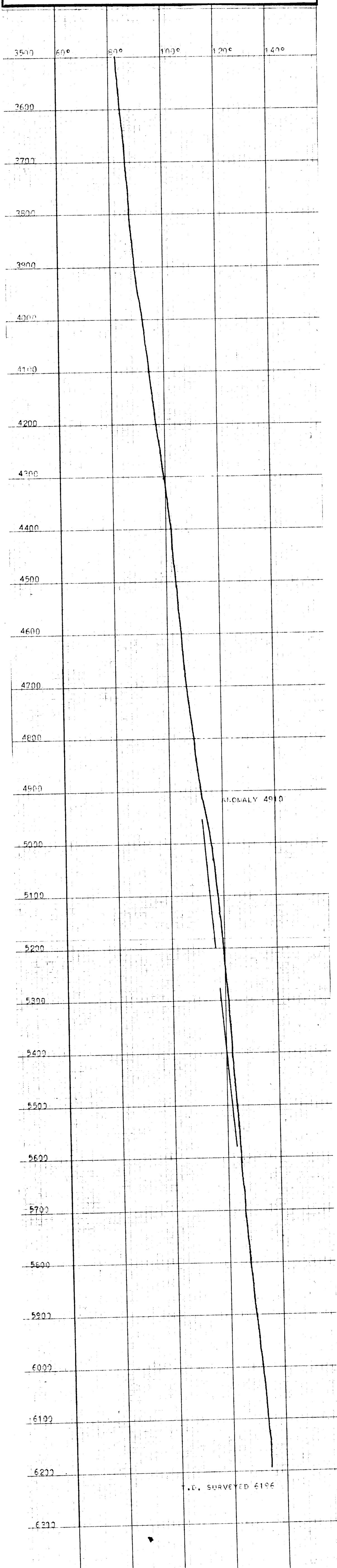
TEMPERATURE SURVEY

COMPANY..... EL PASO NATURAL GAS COMPANY
WELL S.J. 32-9 UNIT #39..... FIELD.....
COUNTY..... SAN JUAN..... STATE..... NEW MEXICO
SEC..... 26..... TWP..... 32 N..... RGE..... 9 W
APPROX. TOP CEMENT..... 4910
Survey Begins at 3500..... Ft. Ends at 6196..... Ft.
Approx. Fill-Up 33%..... Max. Temp. 134° @ 6196
Log Measured From R.T...... Run No. 1

Casing Size	Casing Depth	Diam of Hole	Depth
5½" from	to 6259	6¾" from	to
from	to	from	to
Date of Cementing	OCTOBER 9, 1956	Time	2:45 A.M.
Date of Survey	OCTOBER 9, 1956	Time	2:45 P.M.
Amount of Cement	150 SACKS	Type	NEAT
Amount of Admix	150 SACKS PCZ MIX	Type	2% GEL
Recorded by	DALTON	Witnessed by	

RECEIVED
OIL CON. COM.
DIST. 3

TEMPERATURE IN DEGREES FAHRENHEIT



NEW MEXICO OIL CONSERVATION COMMISSION
SANTA FE, NEW MEXICO

Form C-110
Revised 7/1/55

(File the original and 4 copies with the appropriate district office)

CERTIFICATE OF COMPLIANCE AND AUTHORIZATION
TO TRANSPORT OIL AND NATURAL GAS

Company or Operator El Paso Natural Gas Company Lease San Juan 32-9 Unit

Well No 39 Unit Letter B S 26 T 32N R 10W Pool Blanco

County San Juan Kind of Lease (State, Fed. or Patented) Federal

If well produces oil or condensate, give location of tanks: Unit S T R

Authorized Transporter of Oil or Condensate El Paso Natural Gas Products Co.

Address _____
(Give address to which approved copy of this form is to be sent)

Authorized Transporter of Gas El Paso Natural Gas Co.

Address Box 997, Farmington, N.M.

(Give address to which approved copy of this form is to be sent)

If Gas is not being sold, give reasons and also explain its present disposition:

Reasons for Filing: (Please check proper box) New Well (X)

Change in Transporter of (Check One): Oil () Dry Gas () C'head () Condensate ()

Change in Ownership () Other ()

Remarks: _____ (Give explanation below)

The undersigned certifies that the Rules and Regulations of the Oil Conservation Commission have been complied with.

Executed this the 5 day of November 19 56

By [Signature]

Approved 11-14 19 56

Title Petroleum Engineer

Company El Paso Natural Gas Co.

Address Box 997, Farmington, N.M.

OIL CONSERVATION COMMISSION

By [Signature]

Title Oil and Gas Inspector Dist. #3.



B. & R.
SERVICE COMPANY

TEMPERATURE SURVEY

COMPANY EL PASO NATURAL GAS COMPANY
WELL S.A.J. 32-9 #39 FIELD _____
COUNTY SAN JUAN STATE NEW MEXICO
SEC. 26 TWP. 32 N RGE. 9¹⁰ W

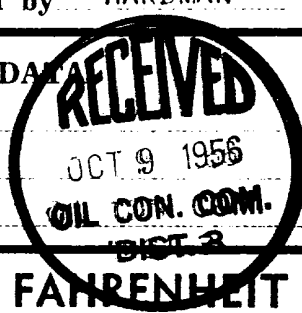
APPROX. TOP CEMENT 3550

Survey Begins at 3000 Ft. Ends at 3960 Ft.
Approx. Fill-Up 39% Max. Temp. 106° @ 3960
Log Measured From R.T. Run No. 1

Casing Size	Casing Depth	Diam of Hole	Depth
<u>7 5/8" from</u>	<u>to 4044</u>	<u>9 5/8" from</u>	<u>to</u>
<u>from</u>	<u>to</u>	<u>from</u>	<u>to</u>

Date of Cementing OCTOBER 3, 1956 Time 12:00 NOON
Date of Survey OCTOBER 3, 1956 Time 12:00 MIDNITE
Amount of Cement 200 SACKS Type 50-50
Amount of Admix 4% GEL 50 SACKS NEAT Type _____
Recorded by SMITH Witnessed by HARDMAN

REMARKS OR OTHER DATA



TEMPERATURE IN DEGREES FAHRENHEIT

