

✓
H. K. Riddle
POST OFFICE BOX 1055
ALBUQUERQUE, NEW MEXICO

January 7, 1953

New Mexico Oil Conservation Commission,
P. O. Box 697,
Aztec, New Mexico.

In Re: Notice of Intention to Drill,
NE/4 SW/4 SE/4 Sec. 20,
T. 32 No., R. 11 W. San Juan.

Gentlemen:

Inclosed please find in triplicate Notice to Drill a Mesa Verde well described as Sinclair O & G Co. and H. K. Riddle #1 Glover L. Sutor, C - NE/4 SW/4 SE/4 Sec. 20, T. 32 N., R. 11 W., San Juan County, New Mexico. This location is on Federal Lands, O & G Lse. No. SF 03189, formerly 078119.


I am sending a copy of this letter and of this Form 9-331 a (Feb. 1951) to the New Mexico Oil Conservation Commission at Santa Fe, New Mexico, also copies to the U. S. Geological Survey at Farmington and at Roswell.

The San Juan Engineering Company of Farmington is Surveying the location for this well and upon receipt of their plats of the survey I will forward a copy to you and to your Santa Fe office.


Sinclair has discussed this irregular location with your Santa Fe office and has obtained their approval to file this application.

We must commence the drilling of this well as soon as we can possibly obtain approvals, since it is necessary to perpetuate some of our expiring acreage.

Yours very truly,


H. K. Riddle

P. S. I filed a \$10,000. blanket bond in connection with the drilling of the #1 State, now drilling on the Cox Canyon Unit, so that it will not be necessary to file another bond for drilling this well.



H. K. Riddle
 POST OFFICE BOX 1087
 ALBUQUERQUE, NEW MEXICO
 January 1, 1933

New Mexico Oil Conservation Commission,
 P. O. Box 697,
 Santa Fe, New Mexico.

Re: Notice of Intention to Drill
 LEVY WEA Sec. 20,
 T. 32 N., R. 11 W., San Juan

Dear Sir:


I have been advised in this State that in this State is a Mesa Verde well
 described as located on G. & C. land and H. K. Riddle #1 Glover L. Sec.
 C - WEA WEA Sec. 20, T. 32 N., R. 11 W., San Juan County,
 New Mexico. This location is on Federal Land, G. & C. Land, WEA
 19187, formerly 078112.

I am sending a copy of this letter and of this Form P-331 (Feb. 1931)
 to the New Mexico Oil Conservation Commission at Santa Fe, New
 Mexico, also copies to the U. S. Geological Survey at Farmington
 and at Laswell.

The San Juan Engineering Company of Farmington is surveying the
 location for this well and upon receipt of their plan of the survey I
 will forward a copy to you and to your Santa Fe office.

I think has discussed this irregular location with your Santa Fe office
 and has obtained their approval to file this application.

We must commence the drilling of this well as soon as we can possibly
 obtain approval, since it is necessary to perpetuate some of our existing
 acreage.

Yours very truly,

 H. K. Riddle

P. S. I filed a 51,000 dollar bond in connection with the drilling
 of the 1 State, now drilling on the Cox Canyon tract so that
 it will not be necessary to file another bond for this well.

