

NEW MEXICO OIL CONSERVATION COMMISSION
Santa Fe, New Mexico

NOTICE OF INTENTION TO DRILL OR RECOMPLETE

Notice must be given to the District Office of the Oil Conservation Commission and approval obtained before drilling or recompletion begins. If changes in the proposed plan are considered advisable, a copy of this notice showing such changes will be returned to the sender. Submit this notice in QUINTUPLICATE. One copy will be returned following approval. See additional instructions in Rules and Regulations of the Commission.

Albuquerque, New Mexico

(Place)

September 26, 1955

(Date)

OIL CONSERVATION COMMISSION
SANTA FE, NEW MEXICO

Gentlemen:

You are hereby notified that it is our intention to commence the (Drilling) ~~(Recompletion)~~ of a well to be known as

Pubco Development, Inc.

(Company or Operator)

Suter

(Lease)

4

, in

N

(Unit)

The well is

located 850

feet from the

South

line and 1450

feet from the

West

line of Section 15, T. 32 North, R. 11 West, NMPM.

(GIVE LOCATION FROM SECTION LINE)

Blanco Mesaverde

Pool

San Juan

County

If State Land the Oil and Gas Lease is No. See attached Gas Well Plat

If patented land the owner is

Address

We propose to drill well with drilling equipment as follows: Rotary mud to top of the Mesaverde; thereafter to drill with gas through the Mesaverde

The status of plugging bond is \$10,000 Blanket Bond previously approved and on file with the Commission

Drilling Contractor not selected

We intend to complete this well in the Mesaverde

formation at an approximate depth of 4600 feet.

CASING PROGRAM

We propose to use the following strings of Casing and to cement them as indicated:

Size of Hole	Size of Casing	Weight per Foot	New or Second Hand	Depth	Sacks Cement
13-3/4"	10-3/4"	32.3#	new	200-250 feet	200
8-3/4"	7"	20# & 23#	new	4600 feet	250

If changes in the above plans become advisable we will notify you immediately.

ADDITIONAL INFORMATION (If recompletion give full details of proposed plan of work.)

It is proposed to drill with rotary mud to the top of the Mesaverde formation, estimated to be at a depth of 4600 feet; thereafter to drill with gas through the Mesaverde or to the top of the Mancos shale. It is further planned to sand-frac the Cliffhouse and Point Lookout formations. The W₂ of the section is designated drilling unit.

Approved
Except as follows:

9-28

, 1955

Sincerely yours,

PUBCO DEVELOPMENT, INC.

(Company or Operator)

By Frank D. Gorkam, Jr.

Position Vice President

Send Communications regarding well to

Name Pubco Development, Inc.


Address Post Office Box 1419

Albuquerque, New Mexico

OIL CONSERVATION COMMISSION

By *E. C. Arnold*

Title



Company Pubco Development Co.

Lease Pubco Suter

Well No. 4

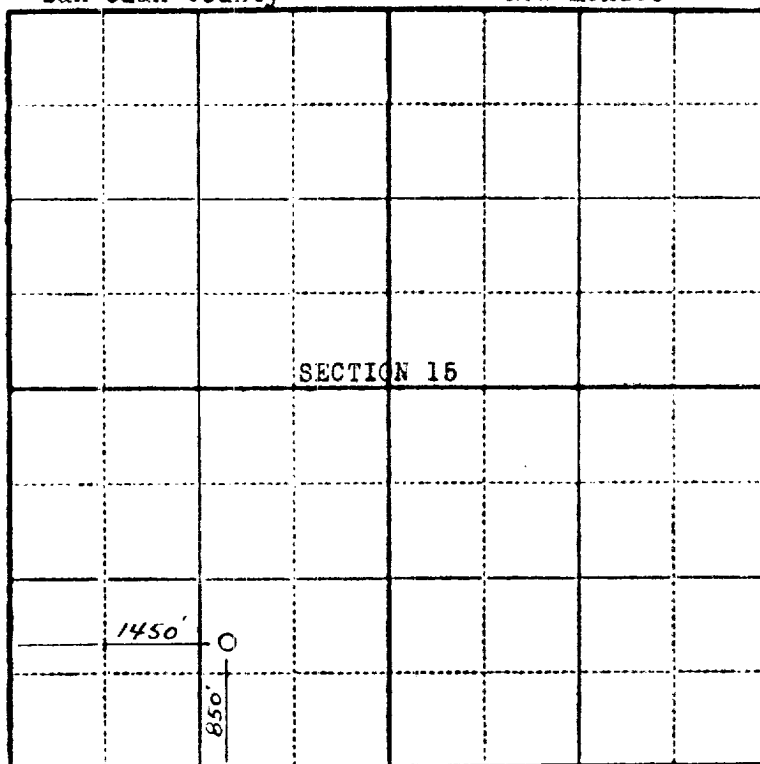
Sec. 15 T. 32 N R. 11 W N.M.P.M.

Location 850 feet from south line; 1450 feet from west line.

Elevation: 6449 GL.

San Juan County

New Mexico



Scale—4 inches equal 1 mile.

This is to certify that the above plat was prepared from field notes of actual surveys made by me or under my supervision and that the same are true and correct to the best of my knowledge and belief.

Stephen H. Kinney

STEPHEN H. KINNEY
Registered Professional
Engineer and Land Surveyor

Surveyed August 30 1955

Seal:

RECEIVED
SEP 13 1955
U. S. GEOLOGICAL SURVEY
FARMINGTON, NEW MEXICO

RECEIVED
SEP 28 1955
OIL CON. COM.
DIST. 3

OIL CONSERVATION COMMISSION

AZTEC DISTRICT OFFICE

No. Copies Received

6

DISTRIBUTION

	NO. FURNISHED	
Operator	2	
Santa Fe	1	
Poration Office		
State Land Office		
U. S. G. S.	2	
Transporter		
File	1	✓

NEW MEXICO
OIL CONSERVATION COMMISSION

Gas Well Plat

Date September 25, 1955

Pubco Development, Inc.

Suter (Federal)

4

Operator

Lease

Well No.

Name of Producing Formation Mesaverde Pool Blanco Mesaverde

No. Acres Dedicated to the Well 320 acres (West Half - W₂)

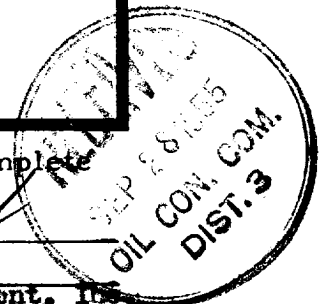
SECTION 15 TOWNSHIP 32 North RANGE 11 West

Pubco Development Inc. Robert L. Maddox, et ux, Emma R. Maddox	Pubco Development Inc. SF-07-119 U.S.A.		
Pacific Northwest Pipeline Corp. NM-10,909 (formerly part of NM-03189) U.S.A.			
El Paso Natural Gas Co. SF-07-039 U.S.A.	Pubco Development Inc.		
1450'	10' 6' 6'		
	Mark W. Maddox, et ux, Jettie G. Maddox		

I hereby certify that the information given above is true and complete to the best of my knowledge.

Pubco Development, Inc.: 32.5%
El Paso Natural Gas Co.: 25.0%
Pacific Northwest Pipe-
line Corp.: 12.5%

Name Frank D. Cochran, Jr.
Position Vice President
Representing Pubco Development, Inc.
Address P.O. Box 1419, Albuquerque, New Mexico



(over)

X

INSTRUCTIONS

1. Is this gas well a dual completion? Yes _____ No XX.
2. If the answer to Question 1 is Yes, are there any other dually completed wells within the dedicated acreage?
Yes _____ No _____.

A separate plat must be filed for each gas well, outlining the area dedicated to such well and showing the location of all other wells (oil and gas) within the outlined area.

Mail in duplicate to the district office for the district in which the well is located.

OIL CONSERVATION COMMISSION		
AZTEC DISTRICT OFFICE		
No. Copies Received	<u>6</u>	
DISTRIBUTION		
NO.	DATE	
1	<u>3</u>	
2	<u>1</u>	
3		
4		
5		
6		
7		
8		
9		
10		
11		
12		
13		
14		
15		
16		
17		
18		
19		
20		
21		
22		
23		
24		
25		
26		
27		
28		
29		
30		
31		
32		
33		
34		
35		
36		
37		
38		
39		
40		
41		
42		
43		
44		
45		
46		
47		
48		
49		
50		
51		
52		
53		
54		
55		
56		
57		
58		
59		
60		
61		
62		
63		
64		
65		
66		
67		
68		
69		
70		
71		
72		
73		
74		
75		
76		
77		
78		
79		
80		
81		
82		
83		
84		
85		
86		
87		
88		
89		
90		
91		
92		
93		
94		
95		
96		
97		
98		
99		
100		