

STATE OF NEW MEXICO  
ENERGY AND MINERALS DEPARTMENT

NO. OF COPIES RECEIVED	
DISTRIBUTION	
SANTA FE	
FILE	
U.S.G.A.	
LAND OFFICE	
TRANSPORTER	<input type="checkbox"/> OIL <input type="checkbox"/> GAS
OPERATOR	
PRODUCTION OFFICE	

OIL CONSERVATION DIVISION

P. O. BOX 2088  
SANTA FE, NEW MEXICO 87501

Form C-104  
Revised 10-01-78  
Format 08-01-83  
Page 1

REQUEST FOR ALLOWABLE  
AND  
AUTHORIZATION TO TRANSPORT OIL AND NATURAL GAS

I. Operator Mesa Operating Limited Partnership	
Address P.O. Box 2009, Amarillo, Texas 79189	
Reason(s) for filing (Check proper box)	Other (Please explain)
<input type="checkbox"/> New Well <input type="checkbox"/> Recompletion <input checked="" type="checkbox"/> Change in Ownership	Change in Transporter of: <input type="checkbox"/> Oil <input type="checkbox"/> Casinghead Gas <input type="checkbox"/> Dry Gas <input type="checkbox"/> Condensate

If change of ownership give name and address of previous owner: Mesa Petroleum Co., P.O. Box 2009, Amarillo, Texas 79189

II. DESCRIPTION OF WELL AND LEASE

Lessee Name Johns	Well No. 2	Pool Name, including Formation Blanco Mesaverde	Kind of Lease State, Federal or Fee Federal	Lease No. SF078118
Location Unit Letter <u>K</u> ; <u>1650</u> Feet From The <u>south</u> Line and <u>1650</u> Feet From The <u>west</u> Line of Section <u>18</u> Township <u>32N</u> Range <u>11W</u> , NMPM, San Juan County				

III. DESIGNATION OF TRANSPORTER OF OIL AND NATURAL GAS


Name of Authorized Transporter of Oil <input type="checkbox"/> or Condensate <input checked="" type="checkbox"/> Permian Corporation	Address (Give address to which approved copy of this form is to be sent) P.O. Box 1183/Houston, Texas 77001					
Name of Authorized Transporter of Casinghead Gas <input type="checkbox"/> or Dry Gas <input checked="" type="checkbox"/> El Paso Natural Gas Co.	Address (Give address to which approved copy of this form is to be sent) P.O. Box 1492/El Paso, Texas 79998					
If well produces oil or liquids, give location of tanks.	Unit K	Sec. 18	Twp. 32	Rge. 11	Is gas actually connected? Yes	When 10/31/53

If this production is commingled with that from any other lease or pool, give commingling order number:



NOTE: Complete Parts IV and V on reverse side if necessary.

VI. CERTIFICATE OF COMPLIANCE

I hereby certify that the rules and regulations of the Oil Conservation Division have been complied with and that the information given is true and complete to the best of my knowledge and belief.

  
(Signature)  
Carolyn L. Cummings/Regulatory Clerk  
February 14, 1986  
(Date)

OIL CONSERVATION DIVISION

APPROVED   
BY   
SUPERVISOR DISTRICT # 3  
TITLE

This form is to be filed in compliance with RULE 1104.  
If this is a request for allowable for a newly drilled or deepened well, this form must be accompanied by a tabulation of the deviation tests taken on the well in accordance with RULE 111.  
All sections of this form must be filled out completely for allowable on new and recompleted wells.  
Fill out only Sections I, II, III, and VI for changes of owner, well name or number, or transporter, or other such change of condition.  
Separate Forms C-104 must be filed for each pool in multiply completed wells.

Submit 5 Copies  
Appropriate District Office  
DISTRICT I  
P.O. Box 1980, Hobbs, NM 88240

State of New Mexico  
Energy, Minerals and Natural Resources Department

Form C-104  
Revised 1-1-89  
See Instructions  
at Bottom of Page

OIL CONSERVATION DIVISION

DISTRICT II  
P.O. Drawer DD, Artesia, NM 88210

P.O. Box 2088

Santa Fe, New Mexico 87504-2088

DISTRICT III  
1000 Rio Brazos Rd., Aztec, NM 87410

REQUEST FOR ALLOWABLE AND AUTHORIZATION  
TO TRANSPORT OIL AND NATURAL GAS

I.

Operator MESA OPERATING LIMITED PARTNERSHIP	Well API No. 30-045-11422
Address P.O. BOX 2009, AMARILLO TEXAS 79189	
Reason(s) for Filing (Check proper box) <input type="checkbox"/> Other (Please explain)	
New Well <input type="checkbox"/>	Change in Transporter of: <input type="checkbox"/> Dry Gas <input type="checkbox"/>
Recompletion <input type="checkbox"/>	Oil <input type="checkbox"/> Casinghead Gas <input type="checkbox"/> Condensate <input checked="" type="checkbox"/>
Change in Operator <input type="checkbox"/>	Effective Date: 7/01/90

If change of operator give name and address of previous operator \_\_\_\_\_

II. DESCRIPTION OF WELL AND LEASE

Lease Name JOHNS	Well No. 2	Pool Name, Including Formation Blanco Mesaverde	Kind of Lease State, Federal or Fee	Lease No. 078118
Location Unit Letter K : 1650 Feet From The south Line and 1650 Feet From The west Line Section 18 Township 32N Range 11W, NMPM, San Juan County				

III. DESIGNATION OF TRANSPORTER OF OIL AND NATURAL GAS

Name of Authorized Transporter of Oil <input type="checkbox"/> or Condensate <input checked="" type="checkbox"/>	Address (Give address to which approved copy of this form is to be sent)
GIANT REFINING CO.	P.O. BOX 12999, SCOTTSDALE, AZ 85267
Name of Authorized Transporter of Casinghead Gas <input type="checkbox"/> or Dry Gas <input checked="" type="checkbox"/>	Address (Give address to which approved copy of this form is to be sent)
EL PASO NATURAL GAS CO.	P.O. BOX 1492, EL PASO, TX 79998
If well produces oil or liquids, give location of tanks.	Unit K Sec 18 Twp 32 Rge 11 Is gas actually connected? Yes When? 10/31/53

If this production is commingled with that from any other lease or pool, give commingling order number: \_\_\_\_\_

IV. COMPLETION DATA

Designate Type of Completion - (X)	Oil Well	Gas Well	New Well	Workover	Deepen	Plug Back	Same Res'v	Diff Res'v
Date Spudded	Date Compl. Ready to Prod.	Total Depth		P.B.T.D.				
Elevations (DF, RKB, RT, GR, etc.)	Name of Producing Formation	Top Oil/Gas Pay		Tubing Depth				
Perforations				Depth Casing Shoe				
TUBING, CASING AND CEMENTING RECORD								
HOLE SIZE	CASING & TUBING SIZE		DEPTH SET		SACKS CEMENT			

V. TEST DATA AND REQUEST FOR ALLOWABLE

OIL WELL (Test must be after recovery of total volume of load oil and must be equal to or exceed top allowable for this depth or be for full 24 hours.)

Date First New Oil Run To Tank	Date of Test	Producing Method (Flow, pump, gas lift, etc.)	
Length of Test	Tubing Pressure	Casing Pressure	Choke Size
Actual Prod. During Test	Oil - Bbls.	Water - Bbls.	Gas - MCF

GAS WELL

Actual Prod. Test - MCF/D	Length of Test	Bbls Condensate MCF	Gravity of Condensate
Testing Method (pilot, back pr.)	Tubing Pressure (Shut-in)	Casing Pressure (Shut-in)	Choke Size

VI. OPERATOR CERTIFICATE OF COMPLIANCE

I hereby certify that the rules and regulations of the Oil Conservation Division have been complied with and that the information given above is true and complete to the best of my knowledge and belief.

Signature  
Carolyn L. McKee, Regulatory Analyst  
Printed Name  
7/1/90 (806) 378-1000  
Date  
Telephone No.

OIL CONSERVATION DIVISION  
JUL 25 1990

Date Approved  
By  
Title  
SUPERVISOR DISTRICT #3

INSTRUCTIONS: This form is to be filed in compliance with Rule 1104

- 1) Request for allowable for newly drilled or deepened well must be accompanied by tabulation of deviation tests taken in accordance with Rule 111.
- 2) All sections of this form must be filled out for allowable on new and recompleted wells.
- 3) Fill out only Sections I, II, III, and VI for changes of operator, well name or number, transporter, or other such changes.

OIL CONSERVATION DIVISION

P.O. Box 2088  
Santa Fe, New Mexico 87504-2088

DISTRICT II  
P.O. Drawer DD, Artesia, NM 88210

DISTRICT III  
1000 Rio Brazos Rd., Aztec, NM 87410

REQUEST FOR ALLOWABLE AND AUTHORIZATION  
TO TRANSPORT OIL AND NATURAL GAS

Operator Conoco Inc.		Well API No. 30-045-11422
Address 3817 N.W. Expressway, Oklahoma City, OK 73112		
Reason(s) for Filing (Check proper box) <input type="checkbox"/> Other (Please explain)		
New Well <input type="checkbox"/>	Change in Transporter of:	
Recompletion <input type="checkbox"/>	Oil <input type="checkbox"/> Dry Gas <input type="checkbox"/>	Effective Date: 7-1-91
Change in Operator <input checked="" type="checkbox"/>	Casinghead Gas <input type="checkbox"/> Condensate <input type="checkbox"/>	
If change of operator give name and address of previous operator Mesa Operating Limited Partnership, P.O. Box 2009, Amarillo, Texas 79189		

II. DESCRIPTION OF WELL AND LEASE

Lease Name Johns	Well No. 2	Pool Name, Including Formation Blanco Mesaverde	Kind of Lease State (Federal or Fee)	Lease No. 078118
Location Unit Letter <u>K</u> : <u>1650</u> Feet From The <u>South</u> Line and <u>1650</u> Feet From The <u>West</u> Line Section <u>18</u> Township <u>32N</u> Range <u>11W</u> , NMPM, <u>San Juan</u> County				

III. DESIGNATION OF TRANSPORTER OF OIL AND NATURAL GAS

Name of Authorized Transporter of Oil <input type="checkbox"/> or Condensate <input checked="" type="checkbox"/>	Address (Give address to which approved copy of this form is to be sent) Box 338, Bloomfield, New Mexico 87413	
Name of Authorized Transporter of Casinghead Gas <input type="checkbox"/> or Dry Gas <input checked="" type="checkbox"/>	Address (Give address to which approved copy of this form is to be sent) P.O. Box 1492, El Paso, Texas 79999	
If well produces oil or liquids, give location of tanks.	Unit <u>K</u> Sec. <u>18</u> Twp. <u>32N</u> Rge. <u>11W</u>	Is gas actually connected? <u>Yes</u> When? <u>10-31-53</u>

If this production is commingled with that from any other lease or pool, give commingling order number:

IV. COMPLETION DATA

Designate Type of Completion - (X)	Oil Well	Gas Well	New Well	Workover	Deepen	Plug Back	Same Res'v	Diff Res'v
Date Spudded	Date Compl. Ready to Prod.		Total Depth		P.B.T.D.			
Elevations (DF, RKB, RT, GR, etc.)	Name of Producing Formation		Top Oil/Gas Pay		Tubing Depth			
Perforations					Depth Casing Shoe			
TUBING, CASING AND CEMENTING RECORD								
HOLE SIZE	CASING & TUBING SIZE		DEPTH SET					
			RECEIVED					
			MAY 03 1991					
			OIL CON. DIV.					

V. TEST DATA AND REQUEST FOR ALLOWABLE

OIL WELL (Test must be after recovery of total volume of load oil and must be equal to or exceed top allowable for this depth or base of hole.)

Date First New Oil Run To Tank	Date of Test	Producing Method (Flow, pump, gas lift, etc.)	
Length of Test	Tubing Pressure	Casing Pressure	Choke Size
Actual Prod. During Test	Oil - Bbls.	Water - Bbls.	Gas - MCF

GAS WELL

Actual Prod. Test - MCF/D	Length of Test	Bbls. Condensate/MMCF	Gravity of Condensate
Testing Method (pilot, back pr.)	Tubing Pressure (Shut-in)	Casing Pressure (Shut-in)	Choke Size

VI. OPERATOR CERTIFICATE OF COMPLIANCE

I hereby certify that the rules and regulations of the Oil Conservation Division have been complied with and that the information given above is true and complete to the best of my knowledge and belief.

Signature W.W. Baker  
W.W. Baker Administrative Supr.  
Printed Name  
5-1-91 (405) 948-3120  
Date Telephone No.

OIL CONSERVATION DIVISION

MAY 03 1991

Date Approved  
By David J. Shum  
SUPERVISOR DISTRICT 13  
Title

INSTRUCTIONS: This form is to be filed in compliance with Rule 1104

- 1) Request for allowable for newly drilled or deepened well must be accompanied by tabulation of deviation tests taken in accordance with Rule 111.
- 2) All sections of this form must be filled out for allowable on new and recompleted wells.
- 3) Fill out only Sections I, II, III, and VI for changes of operator, well name or number, transporter, or other such changes.
- 4) Separate Form C-104 must be filed for each pool in multiply completed wells.