


# NEW MEXICO OIL CONSERVATION COMMISSION NOTICE OF INTENTION TO DRILL



If changes in the proposed plan are considered advisable, a copy of this notice showing such changes will be returned to the sender. Submit this notice in triplicate. One copy will be returned following approval.

August 6, 1953  
Date

871 1/2 Main Avenue, Durango, Colorado

Place

Greenbrier Oil Company  
Company or Operator

Mark W. Maddox Unit  
Lease

well No. 1 in S.E. 1/4 N.E. 1/4

of Sec. 15, T. 32 N., R. 12 W., N. M. P. Millano N.V. Pool, San Juan County.

feet from (N.) (E.) line and 990 feet from

The well is 1690

(E.) (N.) line of the above section.  
(Give location from section lines. Cross out wrong directions.)

If state land the oil and gas lease is No. Assignment No. M.W. & J.G. Maddox, R.L. & E.H. Maddox

If patented land the owner is Antea, New Mexico

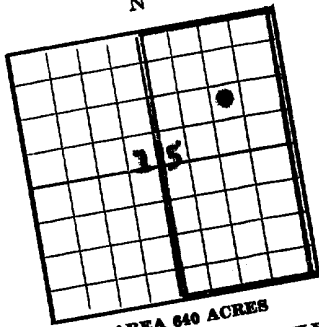
Address Lea Hotel, Hobbs, New Mexico

The lessee is William Mann, Jr. Glover L. Suter

Address Mann Bldg., St. Paul, Minn

We propose to drill well with drilling equipment as follows: Rotary tools to approx. 4500'. Well to be completed with cable tools or rotary with gas to approximately 560'

AREA 640 ACRES  
LOCATE WELL CORRECTLY



The status of a bond for this well in conformance with Rule 101 of the General Rules and Regulations of the Commission is as follows: \$10,000.00 blanket bond now on file with Conservation Commission.

We propose to use the following strings of casing and to land or cement them as indicated:					
Size of Hole	Size of Casing	Weight Per Foot	New or Second Hand	Depth	Landed or Cemented
13 3/8"	10 3/4"	32.75#	New & S. H.	Approx 150'	Cemented
9"	7"	20# & 23#	New & S. H.	Approx 4500'	Cemented
					100 290

If changes in the above plans become advisable we will notify you before cementing or landing casing. We estimate that first productive oil or gas sand should occur at a depth of about 4600 feet.

Additional information:  
The Pictured Cliff zone, if developed will be tested for products first productive oil or gas sand should occur at a depth of about 4600 feet.  
If well is completed in the Moss Vards section it will be shot with approximately 1000 quarts of solidified oilwell explosives.

Approved  
except as follows:

Original signed by  
John J. Abendschan  
Oil and Gas Inspector Dist. #3.

Greenbrier Oil Company  
Original Signed By  
Harry J. Miller  
By Harry J. Miller  
Position Superintendent of Production  
Send communications regarding well to:  
Name Harry J. Miller  
Address Greenbrier Oil Company  
871 1/2 Main Ave., Durango, C.





- Patented



- Patented



- Federal

Company.....Greenbrier Oil Company.....

Lease.....Mark W. Maddox.....Unit.....Well No.....1.....

Sec.....15....., T.....32 N....., R.....11 W....., N.M.P.M.....

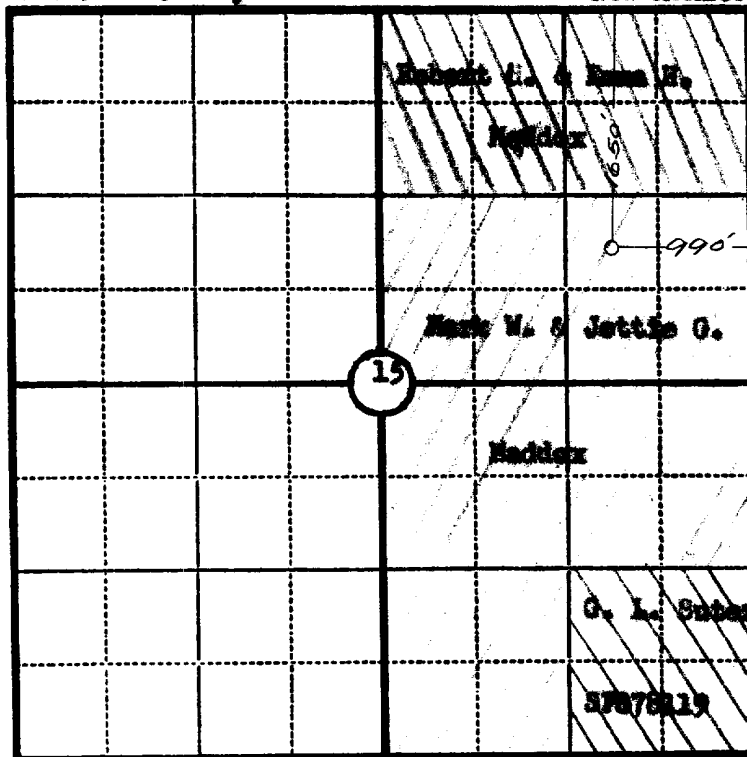
Location.....1650' from the North line and 990' from  
the East line.

Elevation.....6342 Ungraded ground.....



San Juan County

New Mexico



Scale—4 inches equal 1 mile.

This is to certify that the above plat was prepared from field notes of actual surveys made by me or under my supervision and that the same are true and correct to the best of my knowledge and belief.

Seal:

*James P. Leese*  
Registered Professional  
Engineer and Land Surveyor.

James P. Leese  
N. Mex. Reg. No. 1463

Surveyed.....August 3....., 19.....53

OIL CONSERVATION COMMISSION		
AZTEC DISTRICT OFFICE		
No. Copies Received <u>12</u>		
DISTRIBUTION		
	NO. FURNISHED	
Operator	<u>8</u>	
Santa Fe	<u>1</u>	
Proration Office		
State Land Office		
U. S. G. S.	<u>2</u>	
Transporter		
File	<u>1</u>	✓