

NEW MEXICO OIL CONSERVATION COMMISSION  
Santa Fe, New Mexico

NOTICE OF INTENTION TO DRILL OR RECOMPLETE

Notice must be given to the District Office of the Oil Conservation Commission and approval obtained before drilling or recompletion begins. If changes in the proposed plan are considered advisable, a copy of this notice showing such changes will be returned to the sender. Submit this notice in **QUINTUPLICATE**. One copy will be returned following approval. See additional instructions in Rules and Regulations of the Commission.

Durango, Colorado  
(Place)

October 10, 1953  
(Date)

OIL CONSERVATION COMMISSION  
SANTA FE, NEW MEXICO

Gentlemen:

You are hereby notified that it is our intention to commence the (Drilling) (Recompletion) of a well to be known as

Greenbrier Oil Company

(Company or Operator)

Waller Unit

(Lease)

Well No. 1, in \_\_\_\_\_ (Unit)

located 890 feet from the South line and 790 feet from the West line of Section 11, T. 32N, R. 11W, NMPM.

(GIVE LOCATION FROM SECTION LINE) Blanco-Mesa Verde Pool, San Juan County

D	C	B	A
E	F	G	H
L	K	J	I
M	N	O	P

If State Land the Oil and Gas Lease is No.

If patented land the owner is Fay M. Waller, J. O. Waller, C. O. Gray

Address Artec, New Mexico

We propose to drill well with drilling equipment as follows: Rotary Tools to 4800,  
Rotary tools with gas or cable tools to 5620

The status of plugging bond is \$10,000 blanket bond on file with  
Commission

Drilling Contractor Gardner Bros. Drilling Company

We intend to complete this well in the Mesa Verde  
formation at an approximate depth of 5600 feet.

CASING PROGRAM

We propose to use the following strings of Casing and to cement them as indicated:

Size of Hole	Size of Casing	Weight per Foot	New or Second Hand	Depth	Sacks Cement
<u>13-3/8</u>	<u>10-3/4</u>	<u>32.75</u>	<u>New &amp; S.H.</u>	<u>Approx 175'</u>	<u>100 sx</u>
<u>9"</u>	<u>7"</u>	<u>20# &amp; 23#</u>	<u>New &amp; S.H.</u>	<u>Approx 4800'</u>	<u>300 sx</u>

If changes in the above plans become advisable we will notify you immediately.

ADDITIONAL INFORMATION (If recompletion give full details of proposed plan of work.) The SE $\frac{1}{4}$  of SE $\frac{1}{4}$ , Sec 11-T32N-11W is Federal lease Santa Fe Ser.No. 078119. The remaining part of the 320 acres is in the names of Fay Massey Waller, J. O. Waller, Carl O. Gray. It is intended to shoot the Mesa Verde Section w/approx 2000 qts of U.S.N.G. The Pictured Cliffs Zone, if developed will be tested for production

Approved October 14, 1953  
Except as follows:

Sincerely yours,

Greenbrier Oil Company  
(Company or Operator)

By H. J. Miller

Position Supt.


Send Communications regarding well to


Name Harry J. Miller

Address 871 $\frac{1}{2}$  Main Avenue

Durango, Colorado

OIL CONSERVATION COMMISSION  
By Ernest C. Arnold  
Title Oil & Gas Inspector, District III





PATENTED



FEDERAL

Company Greenbrier Oil Company

Lease \_\_\_\_\_ Well No. \_\_\_\_\_

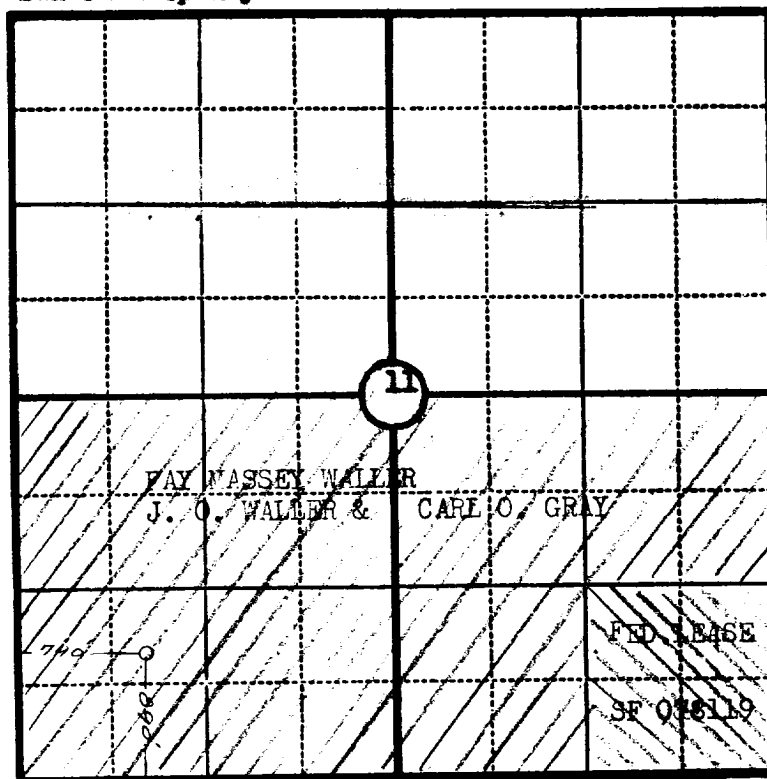
Sec. 11, T. 32 N., R. 11 W. N.M.P.M.

Location 890' from the South line and 790' from the West line.

Elevation 6408 Ungraded ground.

San Juan County

New Mexico



Scale—4 inches equal 1 mile.

This is to certify that the above plat was prepared from field notes of actual surveys made by me or under my supervision and that the same are true and correct to the best of my knowledge and belief.

Seal:

*James P. Leese*  
Registered Professional  
Engineer and Land Surveyor.

James P. Leese  
N. Mex. Reg. No. 1463

Surveyed August 8, 1953



OIL CONSERVATION COMMISSION		
AZTEC DISTRICT OFFICE		
No. Copies Received <u>10</u>		
DISTRIBUTION		
	NO. FURNISHED	
Operator		
Santa Fe	1	
Proration Office		
State Land Office		
U. S. G. S.		
Transporter	1	✓
File		