

UNITED STATES
DEPARTMENT OF THE INTERIOR
BUREAU OF LAND MANAGEMENT

FORM APPROVED
Budget Bureau No. 1004-0135
Expires: March 31, 1993

SUNDRY NOTICES AND REPORTS ON WELLS

Do not use this form for proposals to drill or to deepen or reentry to a different reservoir.
Use "APPLICATION FOR PERMIT—" for such proposals

SUBMIT IN TRIPLICATE

1. Type of Well

☐ Oil Well ☒ Gas Well ☐ Other

2. Name of Operator

CONOCO Inc.

3. Address and Telephone No.

4. Location of Well (Footage, Sec., T., R., M., or Survey Description)

SW/4 Sec 12, T-32-N, R-11-W, San Juan Co., NM

5. Lease Designation and Serial No.

SF-078119

6. If Indian, Allottee or Tribe Name

7. If Unit or CA, Agreement Designation

8. Well Name and No.

See proposal

9. API Well No.

10. Field and Pool, or Exploratory Area

11. County or Parish, State

San Juan Co., NM

12. CHECK APPROPRIATE BOX(S) TO INDICATE NATURE OF NOTICE, REPORT, OR OTHER DATA

TYPE OF SUBMISSION

- ☒ Notice of Intent
☐ Subsequent Report
☐ Final Abandonment Notice

TYPE OF ACTION

- ☐ Abandonment
☐ Recompletion
☐ Plugging Back
☐ Casing Repair
☐ Altering Casing
☐ Other
- ☐ Change of Plans
☒ New Construction
☐ Non-Routine Fracturing
☐ Water Shut-Off
☐ Conversion to Injection
☐ Dispose Water

(Note: Report results of multiple completion on Well Completion or Recompletion Report and Log form.)

13. Describe Proposed or Completed Operations (Clearly state all pertinent details, and give pertinent dates, including estimated date of starting any proposed work. If well is directionally drilled, give subsurface locations and measured and true vertical depths for all markers and zones pertinent to this work.)

Propose to install a buried cable to be used for cathodic protection purposes from the Conoco Suter 2X across Public Lands to the Conoco Federal #2 & Conoco Suter #6 wells. This route is more particularly described in attached Exhibit "A". The date of construction will be approximately from date to grant to 30 days after receipt of geant.

Suter #2X K-12-32N-11W
FC Fed. #2 L-12-32N-11W
Suter #6 L-12-32-11

RECEIVED

SEP 17 1993

OIL CON. DIV.

DIST 3

070 FAIRMONT, NM

93 AUG 12 AM 11:41

RECEIVED
BLM

14. I hereby certify that the foregoing is true and correct

Signed

Title

Date

(This space for Federal or State office use)

Approved by

Title

Conditions of approval, if any:

APPROVED

SEP 14 1993

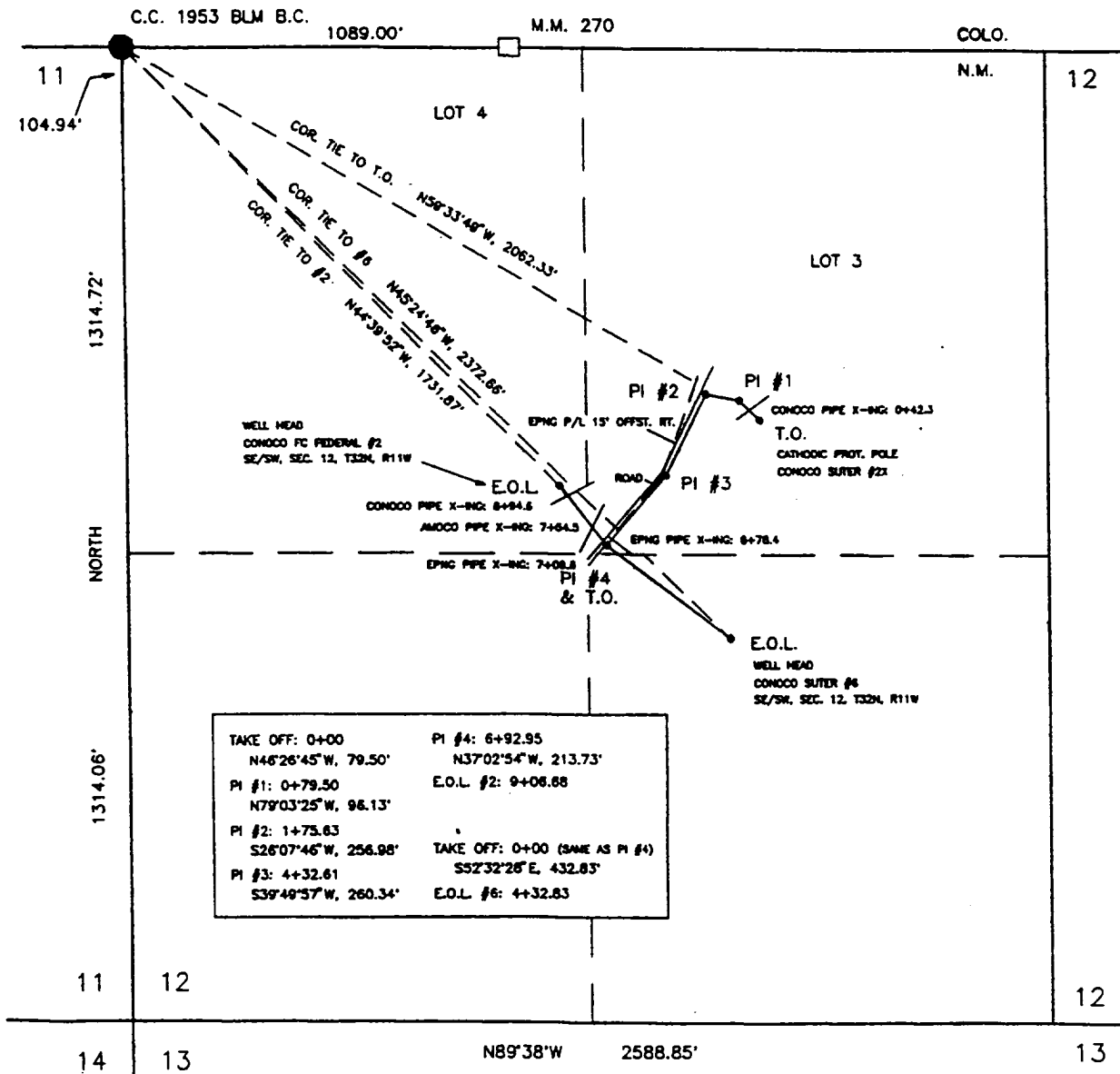
Title 18 U.S.C. Section 1001, makes it a crime for any person knowingly and willfully to make to any department or agency of the United States any false statement or representations as to any matter within its jurisdiction

DISTRICT MANAGER

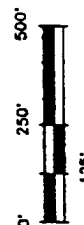
*See Instruction on Reverse Side

NMOC

CONOCO, INC.
 FC FEDERAL #2 CATHODIC LINE SURVEY
 SUTER #6 CATHODIC LINE SURVEY
 SW1/4, SEC. 12, T32N, R11W, N.M.P.M.
 SAN JUAN COUNTY, NEW MEXICO



BASIS OF BEARING: SOLAR OBSERVATIONS



BLM 0+00 TO 9+00	NEALE C. EDWARDS
BLM 0+00 TO 10+00	NEALE C. EDWARDS

I, NEALE C. EDWARDS, A REGISTERED PROFESSIONAL SURVEYOR UNDER THE LAWS OF THE STATE OF NEW MEXICO, HEREBY CERTIFY THAT THIS PLAN WAS PREPARED FROM FIELD NOTES OF AN ACTUAL SURVEY, MEETING THE MINIMUM REQUIREMENTS OF THE STANDARDS FOR SUCH SURVEYS, AND IS TRUE AND CORRECT TO THE BEST OF MY KNOWLEDGE AND BELIEF.

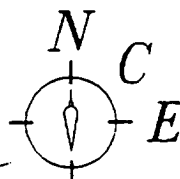
7-29-93

DATE

NEALE C. EDWARDS
 N.M.R.L.S. #6857

PREPARED FOR:

CONOCO, INC.



P.O. BOX 6612
 FARMINGTON, NEW MEXICO 87402
 (505) 325-2654

SURVEYS, INC.

