

AZTEC OIL & GAS COMPANY

P. O. DRAWER 570
FARMINGTON, NEW MEXICO

May 13, 1966

New Mexico Oil Conservation Commission
1000 Rio Brazos Road
Aztec, New Mexico

Gentlemen:


The following is the deviation record for Aztec Oil & Gas Company's
Grenier #15 well located in Section 18, T-31N, R-11W, San Juan County,
New Mexico.

Dev. 1/2 degree at 1407'
Dev. 1 1/2 degree at 2742'
Dev. 1/2 degree at 3712'
Dev. 1/2 degree at 4215'

Dev. 3/4 degree at 4882'
Dev. 3/4 degree at 5077'
Dev. 1/4 degree at 5415'
Dev. 1/4 degree at 6242'

Yours truly,


AZTEC OIL & GAS COMPANY



Joe C. Salmon
District Superintendent

JCS/dr

STATE OF NEW MEXICO
COUNTY OF SAN JUAN

The foregoing instrument was acknowledged before me this 17th
day of May, 1966 by Joe C. Salmon of Aztec Oil & Gas Company, on
behalf of said company.





My commission expires:

Nov 5, 1966