

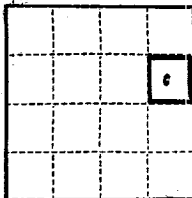
(SUBMIT IN TRIPLICATE)

Indian Agency Harjo Station

UNITED STATES
DEPARTMENT OF THE INTERIOR
GEOLOGICAL SURVEY

Allottee _____

Lease No. 14-02-0143-7116



Section 36

SUNDRY NOTICES AND REPORTS ON WELLS

NOTICE OF INTENTION TO DRILL	SUBSEQUENT REPORT OF WATER SHUT-OFF	
NOTICE OF INTENTION TO CHANGE PLANS	SUBSEQUENT REPORT OF SHOOTING OR ACIDIZING	
NOTICE OF INTENTION TO TEST WATER SHUT-OFF	SUBSEQUENT REPORT OF ALTERING CASING	
NOTICE OF INTENTION TO REDRILL OR REPAIR WELL	SUBSEQUENT REPORT OF REDRILLING OR REPAIR	
NOTICE OF INTENTION TO SHOOT OR ACIDIZE	SUBSEQUENT REPORT OF ABANDONMENT	
NOTICE OF INTENTION TO PULL OR ALTER CASING	SUPPLEMENTARY WELL HISTORY	<input checked="" type="checkbox"/>
NOTICE OF INTENTION TO ABANDON WELL	<u>Notice of intention to temporarily abandon</u>	<input checked="" type="checkbox"/>

(INDICATE ABOVE BY CHECK MARK NATURE OF REPORT, NOTICE, OR OTHER DATA)

September 12, 1965

Well No. 2 is located 1000 ft. from N line and 660 ft. from E line of sec. 36

1000 (1/4 Sec. and Sec. No.) 10N (Twp.) 10W (Range) 10W (Meridian)

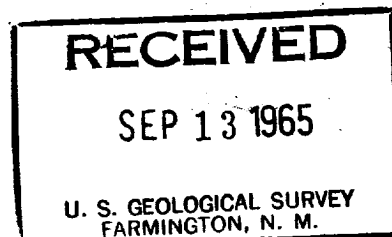
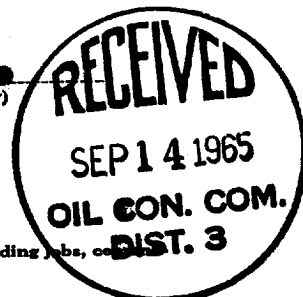
Undesignated (Field) San Juan (County or Subdivision) New Mexico (State or Territory)

The elevation of the derrick floor above sea level is 2130 ft.

DETAILS OF WORK

(State names of and expected depths to objective sands; show sizes, weights, and lengths of proposed casings; indicate mudding jobs, cementing points, and all other important proposed work)

The status of this well is the same as stated in our supplementary well history report dated May 22, 1965. We request approval to leave the well in the current status and temporarily abandon.



I understand that this plan of work must receive approval in writing by the Geological Survey before operations may be commenced.

Company Standard Oil Company of Texas - A Division of Chevron Oil Company

Address 1010 Avenue B
Garland, Texas

By E. W. McCants

Title District Engineer