

NOTICE OF INTENTION TO DRILL

Notice must be given to the District Office of the Oil Conservation Commission and approval obtained before drilling or recompletion begins. If changes in the proposed plan are considered advisable, a copy of this notice showing such changes will be returned to the sender. Submit this notice in QUINTUPLICATE. One copy will be returned following approval. See additional instructions in Rules and Regulations of the Commission. If State Land submit 6 Copies Attach Form C- 128 in triplicate to first 3 copies of form C-101

Denver, Colorado

May 17, 1962

(Place)

(Date)

OIL CONSERVATION COMMISSION
SANTA FE, NEW MEXICO

Gentlemen:

You are hereby notified that it is our intention to commence the Drilling of a well to be known as

Consolidated Oil & Gas, Inc.

(Company, or Operator)

Frankel

(Lease)

1-16

H

Well No.

(Unit)

The well is

located 1650 feet from the

North

line and 1170

feet from the

East

line of Section 10, T. 31N

R. 16W

, NMPM.

(GIVE LOCATION FROM SECTION LINE)

Basin Dakota

Pool,

San Juan

County

If State Land the Oil and Gas Lease is No. OG794

If patented land the owner is

Address

We propose to drill well with drilling equipment as follows: Rotary with mud.

The status of plugging bond is Blanket

Drilling Contractor Huron Drilling Co.

We intend to complete this well in the Dakota

formation at an approximate depth of 6800


CASING PROGRAM

We propose to use the following strings of Casing and to cement them as indicated:

Size of Hole	Size of Casing	Weight per Foot	New or Second Hand	Depth	Sacks Cement
13 3/4"	9 5/8"	32.75	New	200	150
7 7/8"	5 1/2"	15.5	New	6900	150 thru shoe & 150 thru stage collar at base of Pt. Look-out.

If changes in the above plans become advisable we will notify you immediately.

ADDITIONAL INFORMATION (If recompletion give full details of proposed plan of work.)



Approved
Except as follows:

5-21, 1962

Sincerely yours,

Consolidated Oil & Gas, Inc.

(Company or Operator)

By: *[Signature]*

Position Chief Engineer

Send Communications regarding well to
Robert B. Tenison

Name

Address 2112 Tower Bldg., Denver 2, Colo.

OIL CONSERVATION COMMISSION

By: *[Signature]*



Well Location and Acreage Dedication Plat

Section A.


Date May 18, 1962

Operator CONSOLIDATED OIL AND GAS, INC. Lease Frankel
 Well No. 1-16 Unit Letter H Section 16 Township 31 NORTH Range 16 WEST, NMPM
 Located 1650 Feet From the NORTH Line, 1170 Feet From the EAST Line
 County SAN JUAN G. L. Elevation 5756.0 Dedicated Acreage 320 Acres
 Name of Producing Formation Dakota Pool Basin

1. Is the Operator the only owner in the dedicated acreage outlined on the plat below?
 Yes No
2. If the answer to question one is "no", have the interests of all the owners been consolidated by communitization agreement or otherwise? Yes No . If answer is "yes", Type of Consolidation.

3. If the answer to question two is "no", list all the owners and their respective interests below:

<u>Owner</u>	<u>Land Description</u>



Section B.

Note: All distances must be from outer boundaries of section.

This is to certify that the information in Section A above is true and complete to the best of my knowledge and belief.

Consolidated Oil & Gas, Inc.

(Operator)

(Representative)

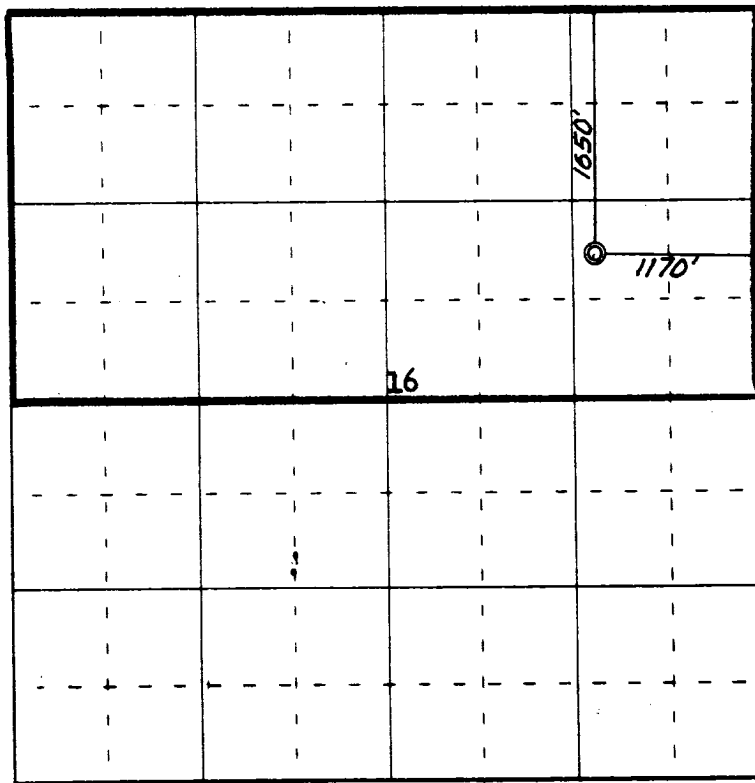
2112 Tower Building

(Address)

1700 Broadway

Denver 2, Colorado

Ref: GLO plat dated 9 July 1954



Scale 4 inches equal 1 mile

This is to certify that the above plat was prepared from field notes of actual surveys made by me or under my supervision and that the same are true and correct to the best of my knowledge and belief.

Date Surveyed 7 May 1962

James P. Leese
 Registered Professional Engineer and/or Land Surveyor
 James P. Leese N. Mex. Reg. No. 1463



NEW MEXICO OIL CONSERVATION COMMISSION

Santa Fe, New Mexico

Form C-101
Revised (12/1/55)

NOTICE OF INTENTION TO DRILL

Notice must be given to the District Office of the Oil Conservation Commission and approval obtained before drilling or recompletion begins. If changes in the proposed plan are considered advisable, a copy of this notice showing such changes will be returned to the sender. Submit this notice in QUINTUPLICATE. One copy will be returned following approval. See additional instructions in Rules and Regulations of the Commission. If State Land submit 6 Copies Attach Form C-128 in triplicate to first 3 copies of form C-101

Denver, Colorado
(Place)

July 17, 1962
(Date)

OIL CONSERVATION COMMISSION
SANTA FE, NEW MEXICO

Gentlemen:

You are hereby notified that it is our intention to commence the Drilling of a well to be known as

Consolidated Oil & Gas, Inc.

(Company or Operator)

Frankel

(Lease)

1-16

H

Well No. _____, in _____

(Unit)

The well is

located _____ feet from the _____ North _____ line and _____ feet from the _____

East _____ line of Section 16, T 31N, R 13W, NMPM.

(GIVE LOCATION FROM SECTION LINE)

Basin Dakota Pool,

San Juan

County

If State Land the Oil and Gas Lease is No. OG794

If patented land the owner is _____

Address _____

We propose to drill well with drilling equipment as follows: Rotary with mud.

The status of plugging bond is Blanket

Drilling Contractor Huron Drilling Co.

We intend to complete this well in the Dakota

formation at an approximate depth of 6800 feet.

CASING PROGRAM

We propose to use the following strings of Casing and to cement them as indicated:

Size of Hole	Size of Casing	Weight per Foot	New or Second Hand	Depth	Sacks Cement
13 3/4"	9 5/8"	32.75	New	200	150
7 7/8"	5 1/2"	15.5	New	6900	150 thru shoe & 150 thru state collar at base of Pt. Look-out.

If changes in the above plans become advisable we will notify you immediately.

ADDITIONAL INFORMATION (If recompletion give full details of proposed plan of work.)

This application refiled as original erroneously show T 16 W.

Approved _____
Except as follows:

7-18, 1962

Sincerely yours,

Consolidated Oil & Gas, Inc.

(Company or Operator)

By _____

Position Chief Engineer

Send Communications regarding well to


Name Robert B. Tenison

2112 Tower Bldg Denver 2 Colo.

OIL CONSERVATION COMMISSION

By _____

A. R. Keady



DATE		EMCO	
OIL		CLASSIC	
NAME		OFFICE	
		5	
SAN		1	
FILE		6	✓
U.S.		2	
LA		1	
TR			
	OIL		
	GAS		
P			
OPERATOR			

Well Location and Acreage Dedication Plat

Date May 18, 1962

Section A.

Operator CONSOLIDATED OIL AND GAS, INC. Lease Frankel 13 West
 Well No. 1650 Unit Letter H Section 16 Township 31 NORTH Range 16 WEST, NMPM
 Located 1650 Feet From the NORTH Line, 1170 Feet From the EAST Line
 County SAN JUAN G. L. Elevation 5756.0 Dedicated Acreage 330 Acres
 Name of Producing Formation Dalton Pool Dalton

1. Is the Operator the only owner in the dedicated acreage outlined on the plat below?
 Yes No X
2. If the answer to question one is "no", have the interests of all the owners been consolidated by communitization agreement or otherwise? Yes X No . If answer is "yes", Type of Consolidation.

Unitization not yet complete, but in process.

3. If the answer to question two is "no", list all the owners and their respective interests below:

Owner	Land Description
<u>Western Natural Gas, et al</u>	<u>E/2 NW/4 Section 16</u>

Section B.

Note: All distances must be from outer boundaries of section.

This is to certify that the information in Section A above is true and complete to the best of my knowledge and belief.

Consolidated Oil & Gas, Inc.

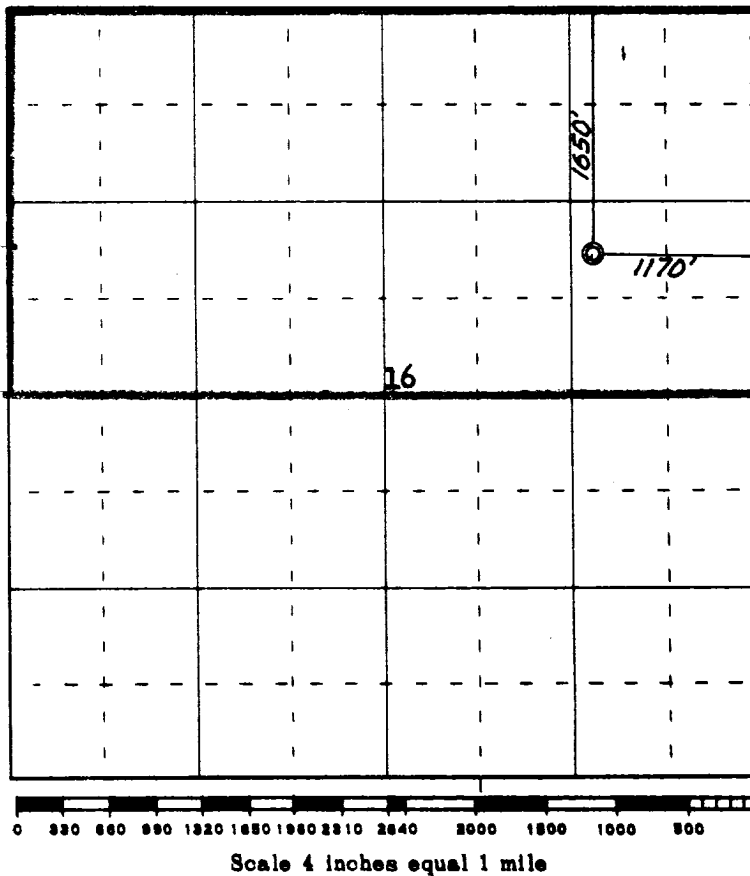
(Operator)

8112 Tower Road

1700 Broadway

Denver 3, Colorado


Ref: GLO plat dated 9 July 1954



This is to certify that the above plat was prepared from field notes of actual surveys made by me or under my supervision and that the same are true and correct to the best of my knowledge and belief.

Date Surveyed 7 May 1962

James P. Lease
 Registered Professional Engineer and/or Land Surveyor
 James P. Lease N. Mex. Reg. No. 1142



Consolidated Oil & Gas, Inc.

Executive Offices

SUITE 2112 TOWER BLDG.
DENVER-U S NATIONAL CENTER
1700 BROADWAY
DENVER 2, COLORADO
PHONE AMHERST 6-1306

July 17, 1962

New Mexico Oil & Gas
Conservation Commission
1000 Rio Brazos Road
Aztec, New Mexico

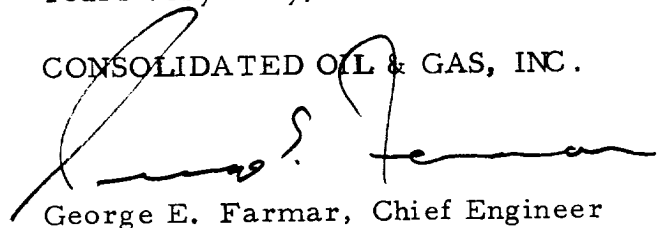
Re: Frankel 1-16
H-16-31N-13W

Gentlemen:

We are re-submitting this well application because of error in township and in acreage ownership shown on Form C-128.

Yours very truly,


CONSOLIDATED OIL & GAS, INC.



George E. Farmer, Chief Engineer

GEF:ldp
Attachments

Cc: Mrs. Marian M. Rhea
State of New Mexico
Commissioner of Public Lands
P. O. Box 791
Santa Fe, New Mexico



Vertical line on the left side of the page.

Faint text at the top of the page.

Faint text in the upper right quadrant.

Faint text in the middle left area.

Faint text in the middle right area.

Faint text in the lower middle left area.

Faint text in the lower middle right area.

Faint text in the lower left area.

Faint text in the bottom left area.

Faint text in the bottom middle left area.

Faint text in the bottom middle right area.

Faint text in the bottom right area.