

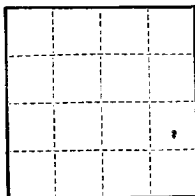
(SUBMIT IN TRIPLICATE)

Indian Agency Ute Mtn. Tribal

UNITED STATES
DEPARTMENT OF THE INTERIOR
GEOLOGICAL SURVEY

Allottee _____

Lease No. 14-20-60-122



Sec. 29

SUNDRY NOTICES AND REPORTS ON WELLS

RECEIVED

NOTICE OF INTENTION TO DRILL	<input checked="" type="checkbox"/>	SUBSEQUENT REPORT OF WATER SHUT-OFF	
NOTICE OF INTENTION TO CHANGE PLANS		SUBSEQUENT REPORT OF SHOOTING OR ACIDIZING	
NOTICE OF INTENTION TO TEST WATER SHUT-OFF		SUBSEQUENT REPORT OF ALTERING CASING	JUL 7 1960
NOTICE OF INTENTION TO REDRILL OR REPAIR WELL		SUBSEQUENT REPORT OF REDRILLING OR REPAIR	
NOTICE OF INTENTION TO SHOOT OR ACIDIZE		SUBSEQUENT REPORT OF ABANDONMENT	U. S. GEOLOGICAL SURVEY
NOTICE OF INTENTION TO PULL OR ALTER CASING		SUPPLEMENTARY WELL HISTORY	DURANGO, COLO.
NOTICE OF INTENTION TO ABANDON WELL			

(INDICATE ABOVE BY CHECK MARK NATURE OF REPORT, NOTICE, OR OTHER DATA)

June 24, 19 60

Ute Mtn. Tribal 2-29
Well No. 14 is located 1650 ft. from [N] line and 660 ft. from [E] line of sec. 29


NE, SE, Sec. 29 31N 14W NMPM
(1/4 Sec. and Sec. No.) (Twp.) (Range) (Meridian)
Verde Gallup San Juan New Mexico
(Field) (County or Subdivision) (State or Territory)

The elevation of the derrick floor above sea level is _____ ft. Will report later.

DETAILS OF WORK

(State names of and expected depths to objective sands; show sizes, weights, and lengths of proposed casings; indicate mudding jobs, cementing points, and all other important proposed work)

Notice is hereby given of intention to drill the subject well. 8 5/8" casing will be set at 125' and cement will be circulated to surface. 4 1/2" casing will be set at approximately 4550' and cement will be brought up past the Point Look at sand. Both strings of pipe will be pressure tested for leaks prior to drilling out cement. The well will be completed in a 3 7/8" open hole at a total depth of approximately 4700'. The pay zone is the Gallup (Tocito).



I understand that this plan of work must receive approval in writing by the Geological Survey before operations may be commenced.

Company Standard Oil Co. of Texas

Address Box 1581

Farmington, New Mexico

By

[Signature]

Title Field Foreman

NEW MEXICO OIL CONSERVATION COMMISSION
WELL LOCATION AND ACREAGE DEDICATION PLAT

FORM C-128
Revised 5/1/57

SEE INSTRUCTIONS FOR COMPLETING THIS FORM ON THE REVERSE SIDE

SECTION A

Operator STANDARD OIL COMPANY OF TEXAS			Lease UTE MOUNTAIN TRIBAL 2-29 (11-29-60-122)		Well No. 14
Unit Letter I	Section 29	Township 31 NORTH	Range 14 WEST	County SAN JUAN	

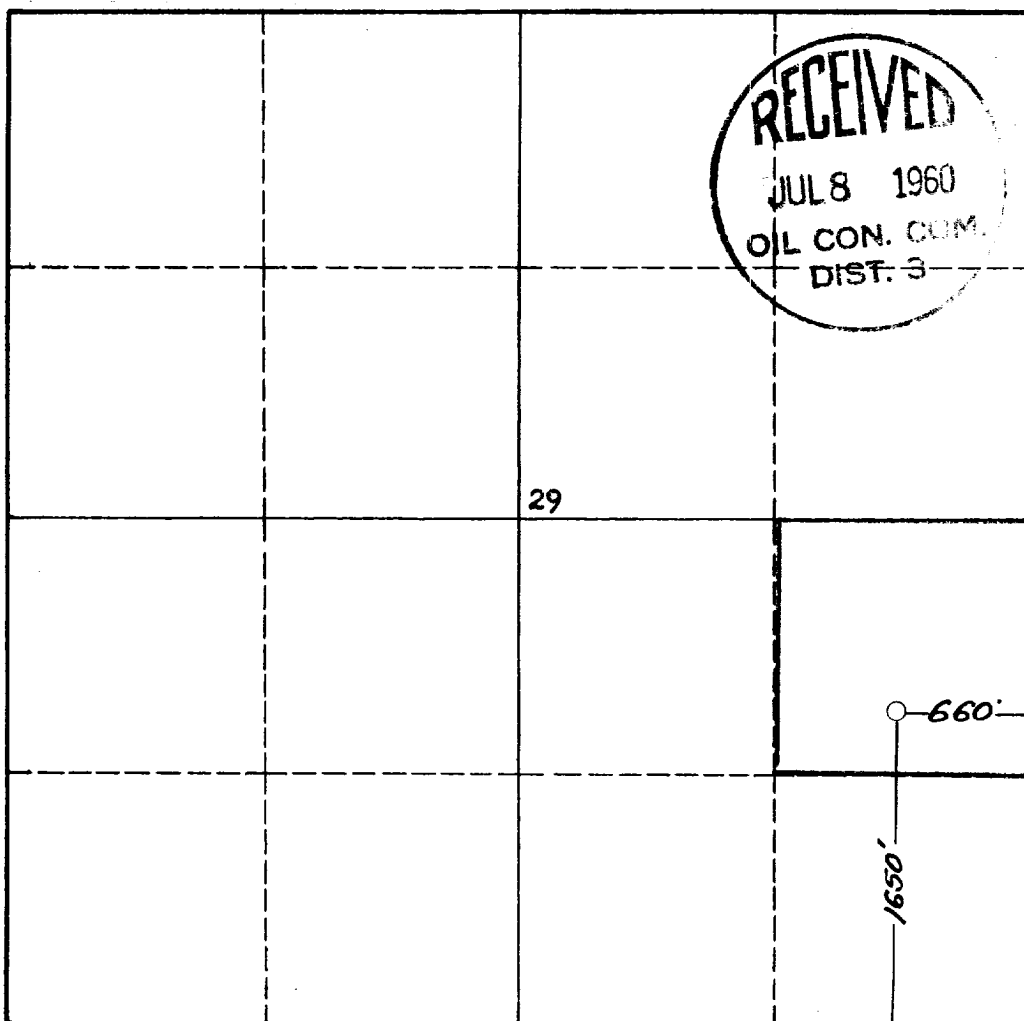
Actual Footage Location of Well:
1650 feet from the **SOUTH** line and **660** feet from the **EAST** line

Ground Level Elev. Mill report later	Producing Formation Gallup (Tosito)	Pool Verde Gallup	Dedicated Acreage: 10 Acres
--	---	-----------------------------	---------------------------------------

1. Is the Operator the only owner in the dedicated acreage outlined on the plat below? YES ☒ NO ☐ . ("Owner" means the person who has the right to drill into and to produce from any pool and to appropriate the production either for himself or for himself and another. (65-3-29 (e) NMSA 1935 Comp.)
2. If the answer to question one is "no," have the interests of all the owners been consolidated by community agreement or otherwise? YES ☐ NO ☐ . If answer is "yes," Type of Consolidation _____
3. If the answer to question two is "no," list all the owners and their respective interests below:

Owner	Land Description
	JUL 7 1960 U. S. GEOLOGICAL SURVEY DURANGO, COLO.

SECTION B



CERTIFICATION

I hereby certify that the information in SECTION A above is true and complete to the best of my knowledge and belief.

Name	<i>Orlan</i>
Position	
Field Foreman	
Company	
Standard Oil Co. of Texas	
Date	June 21, 1960

I hereby certify that the well location shown on the plat in SECTION B was plotted from field notes of actual surveys made by me or under my supervision, and that the same is true and correct to the best of my knowledge and belief.

Date Surveyed	20 June 1960
Registered Professional Engineer and/or Land Surveyor	<i>James P. Leese</i> James P. Leese
Certificate No.	1463

0 330 660 990 1320 1650 1980 2310 2640 2000 1500 1000 500 0

INSTRUCTIONS FOR COMPLETION OF FORM C-128

1. Operator shall furnish and certify to the information called for in Section A.
2. Operator shall outline the dedicated acreage for *both* oil and gas wells on the plat in Section B.
3. A registered professional engineer or land surveyor registered in the State of New Mexico or approved by the Commission shall show on the plat the location of the well and certify this information in the space provided.
4. All distances shown on the plat must be from the outer boundaries of the Section.
5. If additional space is needed for listing owners and their respective interests as required in question 3 of Section A, please use space below.