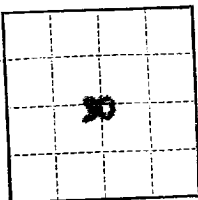


(SUBMIT IN TRIPLICATE)

Indian Agency De Montain Tribal
Allottee 14-20-02-04
Lease No. _____

UNITED STATES
DEPARTMENT OF THE INTERIOR
GEOLOGICAL SURVEY



SUNDRY NOTICES AND REPORTS ON WELLS

NOTICE OF INTENTION TO DRILL	<input checked="" type="checkbox"/>	SUBSEQUENT REPORT OF WATER SHUT-OFF	
NOTICE OF INTENTION TO CHANGE PLANS		SUBSEQUENT REPORT OF SHOOTING OR ACIDIZING	
NOTICE OF INTENTION TO TEST WATER SHUT-OFF		SUBSEQUENT REPORT OF ALTERING CASING	
NOTICE OF INTENTION TO REDRILL OR REPAIR WELL		SUBSEQUENT REPORT OF REDRILLING OR REPAIR	
NOTICE OF INTENTION TO SHOOT OR ACIDIZE		SUBSEQUENT REPORT OF ABANDONMENT	
NOTICE OF INTENTION TO PULL OR ALTER CASING		SUPPLEMENTARY WELL HISTORY	
NOTICE OF INTENTION TO ABANDON WELL			

(INDICATE ABOVE BY CHECK MARK NATURE OF REPORT, NOTICE, OR OTHER DATA)

Well No. 9 is located 1650 ft. from N line and 660 ft. from E line of sec. 30
34 34 S. 30 (1/4 Sec. and Sec. No.)
31N (Twp.) 14E (Range) 10W (Meridian)
San Juan (County or Subdivision) New Mexico (State or Territory)

The elevation of the derrick floor above sea level is 9229 ft.

DETAILS OF WORK

(State names of and expected depths to objective sands; show sizes, weights, and lengths of proposed casings; indicate mudding, cementing points, and all other important proposed work)

Drill well with rotary tools to estimated depth of 4775 feet.
and oil from the Gallup pay section.

Casing Details

3-5/8" O.D. 125' w/100 gm. cement circulated to surface.
3-1/2" O.D. 4750' w/3.5. Tool set below joint lockout and two stage cement
w/50 gm. below and 125 gm. above tool.
4-1/2" O.D. liner in open hole.


The NE 1/4 of Section 30 is dedicated to this well.

I understand that this plan of work must receive approval in writing by the Geological Survey before operations may be commenced.

Company Three States Natural Gas Company

Address P. O. Box 67
Farrington, New Mexico

By Original Signed By John Carothers
Title Assistant District Engr.



11/11/11

0010248

11/11/11
11/11/11
11/11/11

NEW MEXICO OIL CONSERVATION COMMISSION

Well Location and Acreage Dedication Plat

Section A.

Date 1-22-60

Operator Three State Natural Gas Company Lease Tribal
Well No. 9 Unit Letter L Section 30 Township 31 North Range 14 West NMPN
Located 1650 Feet From South Line, 660 Feet From West Line
County San Juan G. L. Elevation 5510 Dedicated Acreage 40 Acres
Name of Producing Formation Gallup Pool Verde-Gallup

1. Is the Operator the only owner* in the dedicated acreage outlined on the plat below?
Yes X No
2. If the answer to question one is "no," have the interests of all the owners been consolidated by communitization agreement or otherwise? Yes No . If answer is "yes,"
Type of Consolidation
3. If the answer to question two is "no," list all the owners and their respective interests below:

Owner

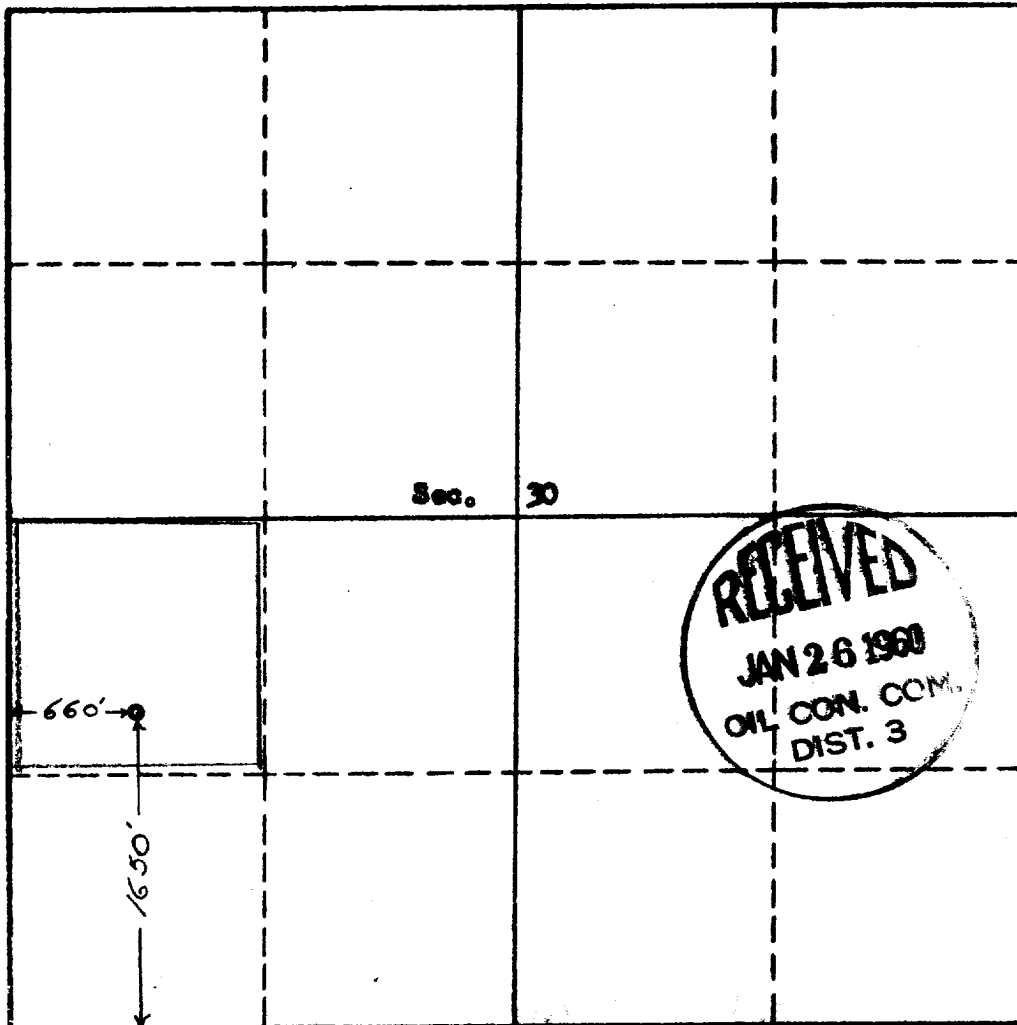
Land Description

RECEIVED

JAN 23 1960

U. S. GEOLOGICAL SURVEY
DURANGO, COLO.

Section. B



This is to certify that the information in Section A above is true and complete to the best of my knowledge and belief.

Three States Natural Gas Co.
(Operator)

John E. Smith
(Representative)
Box 67
Farmington, New Mexico

Address

This is to certify that the well location on the plat is correct as plotted from field notes of actual survey made by me or under my supervision and to the best of my knowledge and belief.

Date Surveyed Oct. 1, 1959

Ernest V. Echoshawk
Ernest V. Echoshawk
Registered Land Surveyor.

Certificate No. 1545