

(SUBMIT IN TRIPLICATE)

Indian Agency _____

Ute Mountain Tribal

Allottee _____

Lease No. 14-20-604-34

UNITED STATES
DEPARTMENT OF THE INTERIOR
GEOLOGICAL SURVEY

	X	
	31	

SUNDRY NOTICES AND REPORTS ON WELLS

NOTICE OF INTENTION TO DRILL	<input checked="" type="checkbox"/>	SUBSEQUENT REPORT OF WATER SHUT-OFF	
NOTICE OF INTENTION TO CHANGE PLANS		SUBSEQUENT REPORT OF SHOOTING OR ACIDIZING	
NOTICE OF INTENTION TO TEST WATER SHUT-OFF		SUBSEQUENT REPORT OF ALTERING CASING	
NOTICE OF INTENTION TO REDRILL OR REPAIR WELL		SUBSEQUENT REPORT OF REDRILLING OR REPAIR	
NOTICE OF INTENTION TO SHOOT OR ACIDIZE		SUBSEQUENT REPORT OF ABANDONMENT	
NOTICE OF INTENTION TO PULL OR ALTER CASING		SUPPLEMENTARY WELL HISTORY	
NOTICE OF INTENTION TO ABANDON WELL			

(INDICATE ABOVE BY CHECK MARK NATURE OF REPORT, NOTICE, OR OTHER DATA)

4-28-60, 19____

Tribal
Well No. 11 is located 660' ft. from N line and 1980 ft. from E line of sec. 31

NE NW Sec. 31 31N 14W NTPM
(¼ Sec. and Sec. No.) (Twp.) (Range) (Meridian)
Verde Gallup San Juan New Mexico
(Field) (County or Subdivision) (State or Territory)

The elevation of the derrick floor above sea level is 5553 ft.

DETAILS OF WORK


(State names of and expected depths to objective sands; show sizes, weights, and lengths of proposed casings; indicate mudding jobs, cementing points, and all other important proposed work)

Drill w/Rotary tools to estimated depth of 4850'.
Sand oil Frac the Gallup pay section.

Casing Program

8-5/8" O.D. @ 125' w/100 sacks cement circulated to surface.
5-1/2" O.D. @ 4700 ft. w/D.V. tool set below Point Lookout and two stage
cement w/50 sx. below and 125 sx. above tool.
4-1/2" O.D. liner set in open hole.

The NE NW of Section 31 is dedicated to this well.



I understand that this plan of work must receive approval in writing by the Geological Survey before operations may be commenced.


Company Three States Natural Gas Company

Address P. O. Box 67

Farmington, New Mexico

By Original Signed By John Carothers

Title Asst. Dist. Supt.



NEW MEXICO OIL CONSERVATION COMMISSION

Well Location and Acreage Dedication Plat

Section A.

Date 4-28-60

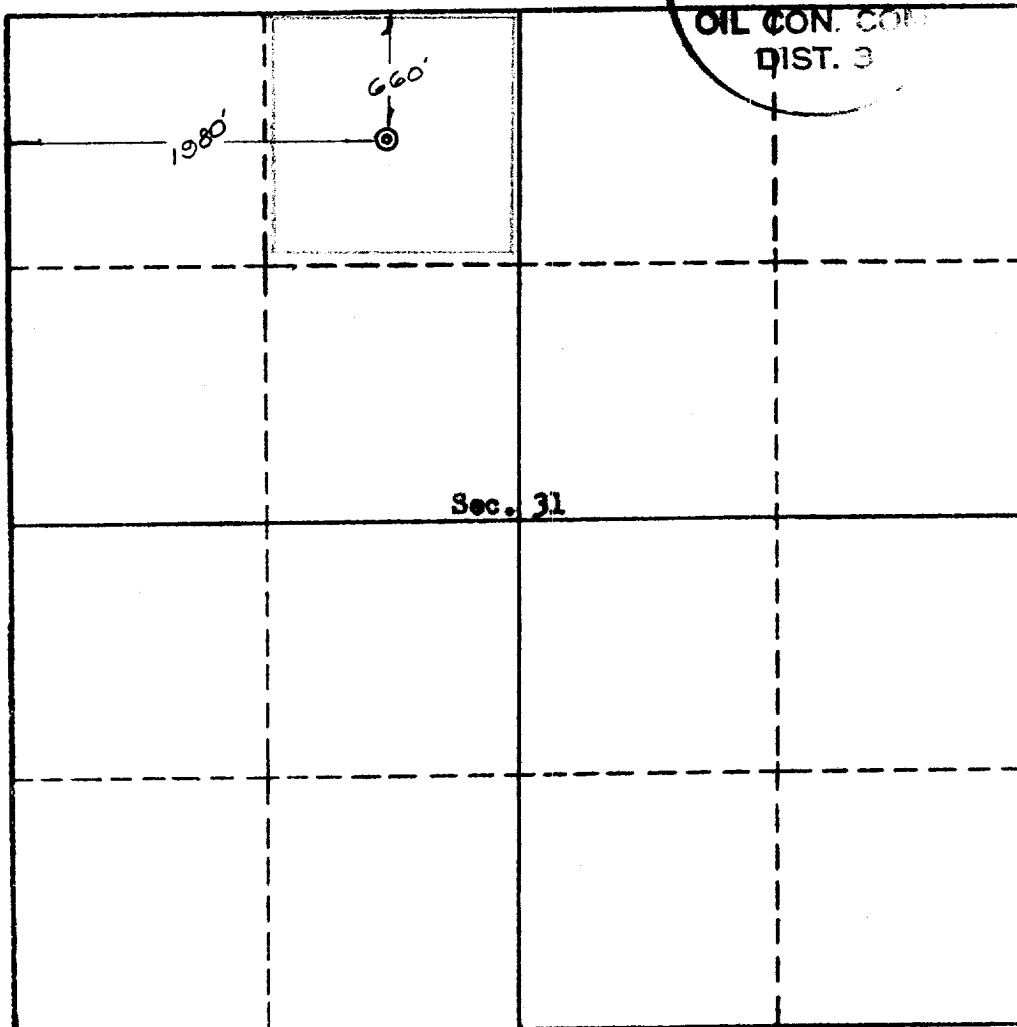
Operator Three States Natural Gas Company Lease Tribal
Well No. 11 Unit Letter C Section 31 Township 31 North Range 14 West NMPM
Located 660 Feet From North Line, 1980 Feet From West Line
County San Juan G. L. Elevation 5540 Dedicated Acreage 40 Acres
Name of Producing Formation Gallup Pool Verde Gallup

1. Is the Operator the only owner* in the dedicated acreage outlined on the plat below?
Yes X No
2. If the answer to question one is "no," have the interests of all the owners been consolidated by communitization agreement or otherwise? Yes No . If answer is "yes,"
Type of Consolidation
3. If the answer to question two is "no," list all the owners and their respective interests below:

Owner

Land Description

Section B



RECEIVED
MAY 2 1960
OIL CON. COM.
DIST. 3

RECEIVED
APR 29 1960

U. S. GEOLOGICAL SURVEY
DURANGO, COLO

This is to certify that the information in Section A above is true and complete to the best of my knowledge and belief.

Three States Natural Gas Co.
(Operator)

John Carlth
(Representative)
P. O. Box 67
Farmington, New Mexico
Address

This is to certify that the well location shown on the plat in Section B was taken from field notes kept by me or under my supervision and that the same is true to the best of my knowledge and belief.

Date Surveyed Jan. 5, 1960
Ernest V. Echoshawk
Ernest V. Echoshawk
Registered Land Surveyor.

Certificate No. 1545

