

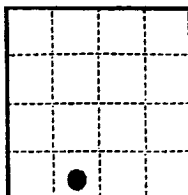
(SUBMIT IN TRIPLICATE)

Indian Agency Ute

UNITED STATES  
DEPARTMENT OF THE INTERIOR  
GEOLOGICAL SURVEY

Allottee 14-20-604-1948

Lease No. \_\_\_\_\_



SUNDRY NOTICES AND REPORTS ON WELLS

NOTICE OF INTENTION TO DRILL	SUBSEQUENT REPORT OF WATER SHUT-OFF
NOTICE OF INTENTION TO CHANGE PLANS	SUBSEQUENT REPORT OF SHOOTING OR ACIDIZING
NOTICE OF INTENTION TO TEST WATER SHUT-OFF	SUBSEQUENT REPORT OF ALTERING CASING
NOTICE OF INTENTION TO REDRILL OR REPAIR WELL	SUBSEQUENT REPORT OF REDRILLING OR REPAIR
NOTICE OF INTENTION TO SHOOT OR ACIDIZE	SUBSEQUENT REPORT OF ABANDONMENT
NOTICE OF INTENTION TO PULL OR ALTER CASING	SUPPLEMENTARY WELL HISTORY
NOTICE OF INTENTION TO ABANDON WELL	

RECEIVED  
JUL 8 1960

(INDICATE ABOVE BY CHECK MARK NATURE OF REPORT, NOTICE, OR OTHER DATA)  
U. S. GEOLOGICAL SURVEY  
DURANGO, COLO.

July 7, 19 60

Navajo Ute Mountain Tribe "B"

Well No. 3 is located 517 ft. from S line and 1742 ft. from W line of sec. 21

SW 1/4 of Sec. 21  
(1/4 Sec. and Sec. No.)

31-N  
(Twp.)

16-W  
(Range)

RMPM  
(Meridian)

Horseshoe Gallup  
(Field)

San Juan  
(County or Subdivision)

New Mexico  
(State or Territory)

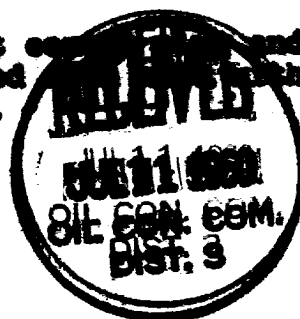
The elevation of the derrick floor above sea level is 5619 ft.

DETAILS OF WORK

(State names of and expected depths to objective sands; show sizes, weights, and lengths of proposed casings; indicate mudlogging jobs, cementing points, and all other important proposed work)

Total depth 1548'.

After cementing 4-1/2" casing, drilled out cement and cleaned out open hole from 1498' to 1548'. Treated with 20,000 gallons of oil containing 20,000# of sand.



I understand that this plan of work must receive approval in writing by the Geological Survey before operations may be commenced.

Company TEXACO Inc.

Address P. O. Box 810

Farmington, New Mexico


By C. H. McLes

Title Asst. Dist. Sup't.

REPORT IN TWENTY-FIVE

UNITED STATES GEOLOGICAL SURVEY  
WASHINGTON, D. C. 20540

UNITED STATES  
DEPARTMENT OF THE INTERIOR  
BUREAU OF LAND MANAGEMENT



SUNDRY NOTICES AND REPORTS TO THE BUREAU

Form with multiple sections for reporting, including fields for location, date, and description. The text is mirrored and difficult to read.

(INDICATE ABOVE BY CHECK MARK NATURE OF REPORT NOT OF OR BY BUREAU)

Various lines of text, some appearing to be a list or series of entries, though the content is largely illegible due to mirroring.

DETAILS OF WORK

(Give location, date, and description of work in this section. Indicate by check mark if work was done by the Bureau or by the field office.)



Additional lines of text at the bottom of the page, including what appears to be a signature line and a date field.