

Form 9-331 b
(April 1952)

(SUBMIT IN TRIPLICATE)


Indian Agency _____

14-00-004-1998

UNITED STATES
DEPARTMENT OF THE INTERIOR
GEOLOGICAL SURVEY

Allottee _____

Lease No. _____



SUNDRY NOTICES AND REPORTS ON WELLS **RECEIVED**

NOTICE OF INTENTION TO DRILL	<input checked="" type="checkbox"/>	SUBSEQUENT REPORT OF WATER SHUT-OFF	DEC 10 1959
NOTICE OF INTENTION TO CHANGE PLANS	<input type="checkbox"/>	SUBSEQUENT REPORT OF SHOOTING OR ACIDIZING	
NOTICE OF INTENTION TO TEST WATER SHUT-OFF	<input type="checkbox"/>	SUBSEQUENT REPORT OF ALTERING CASING	
NOTICE OF INTENTION TO REDRILL OR REPAIR WELL	<input type="checkbox"/>	SUBSEQUENT REPORT OF REDRILLING OR REPAIR	
NOTICE OF INTENTION TO SHOOT OR ACIDIZE	<input type="checkbox"/>	SUBSEQUENT REPORT OF ABANDONMENT	
NOTICE OF INTENTION TO PULL OR ALTER CASING	<input type="checkbox"/>	SUPPLEMENTARY WELL HISTORY	
NOTICE OF INTENTION TO ABANDON WELL	<input type="checkbox"/>		

U. S. GEOLOGICAL SURVEY
FARMINGTON, NEW MEXICO

(INDICATE ABOVE BY CHECK MARK NATURE OF REPORT, NOTICE, OR OTHER DATA)

Lease No. 177074

Navajo-We Mountain Tribe "B"

December 8, 1959

Well No. 1 is located 735 ft. from [S] line and 600 ft. from [E] line of sec. 21

SE/4 SE/4 Sec. 21

T-31-N R-16-W

10N10E

(1/4 Sec. and Sec. No.)

(Twp.)

(Range)

(Meridian)

Undesignated

San Juan

New Mexico

(Field)

(County or Subdivision)

(State or Territory)

The elevation of the derrick floor above sea level is 5725 ft.

DETAILS OF WORK

(State names of and expected depths to objective sands; show sizes, weights, and lengths of proposed casings; indicate mudding jobs, cementing points, and all other important proposed work)

~~XXXXXXXXXXXXXXXXXXXX~~

~~XXXXXXXXXXXXXXXXXXXX~~

~~XXXXXXXXXXXXXXXXXXXX~~

Casing -
7.5. 1440'

3-3/8" 24' 200
5-1/8" 14' 200

1200'

100 gr.
100 gr.



I understand that this plan of work must receive approval in writing by the Geological Survey before operations may be commenced.


Company **XXXXXX Inc.**
P.O. Box 1100

Address _____

XXXXXX Inc.

By *J. J. Felton*
J. J. Felton
Division Civil Engineer

Title _____



NEW MEXICO OIL CONSERVATION COMMISSION
Well Location and Acreage Dedication Plat


Section A.

Date 12-8-59

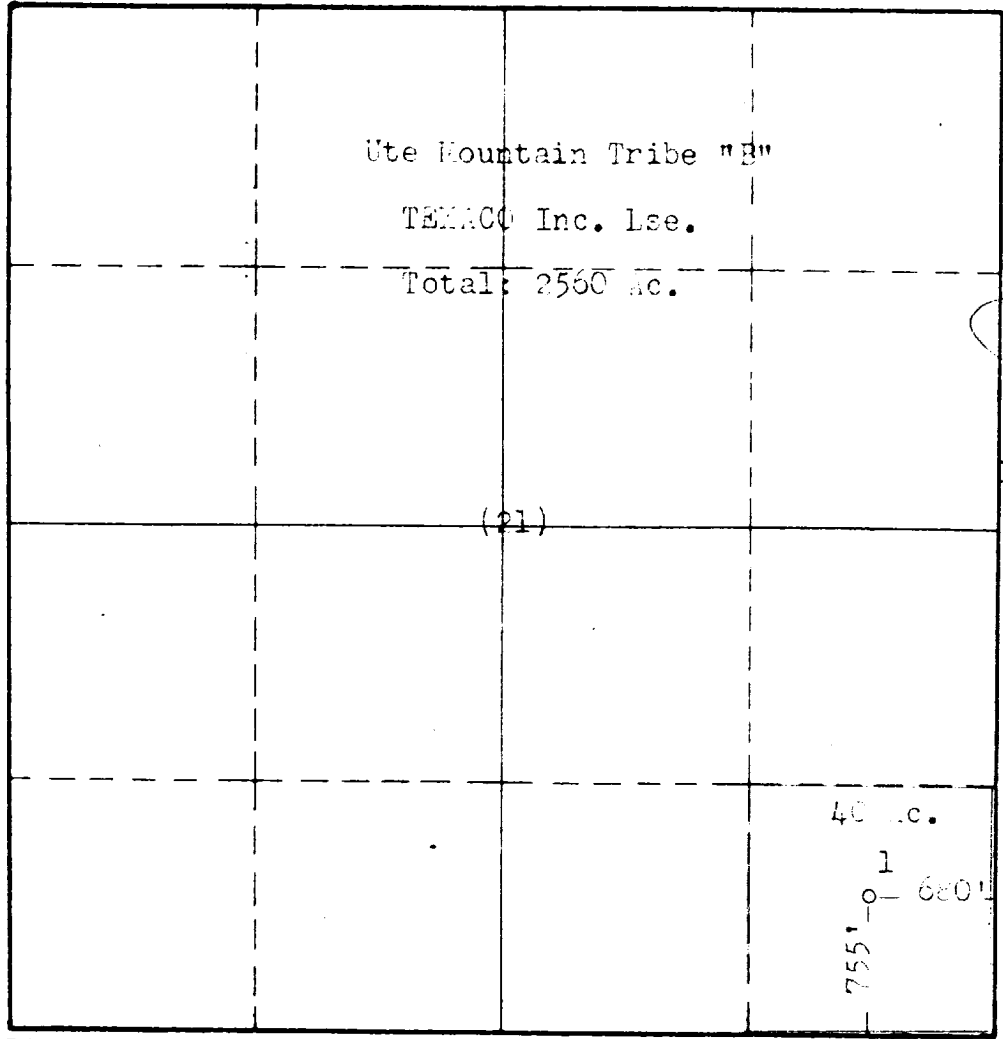
Operator TEXACO Inc. Lease Ute Mountain Tribe "B"
Well No. 1 Unit Letter P Section 21 Township 31 North Range 16 West N.M.F.M.
Located 755 Feet From South Line, 680 Feet From East Line
County San Juan G. L. Elevation _____ Dedicated Acreage 40 Acres
Name of Producing Formation Gallup Pool Undesignated

1. Is the Operator the only owner* in the dedicated acreage outlined on the plat below?
Yes No _____.
2. If the answer to question one is "no," have the interests of all the owners been consolidated by communitization agreement or otherwise? Yes _____ No _____. If answer is "yes," Type of Consolidation _____
3. If the answer to question two is "no," list all the owners and their respective interests below:

<u>Owner</u>	<u>Land Description</u>



Section B




This is to certify that the information in Section A above is true and complete to the best of my knowledge and belief.

TEXACO Inc.
(Operator)
J. J. Elter
(Representative)
Division Civil Engineer
P.O. Box 3109, Midland, Texas
Address

This is to certify that the well location shown on the plat in Section B was plotted from field notes of actual surveys made by me or under my supervision and that the same is true and correct to the best of my knowledge and belief.

Date Surveyed 12/7/59
J. J. Elter
Registered Professional
Engineer and/or Land Surveyor.



Certificate No. 8174