

30-045-13169

Budget Bureau No. 42-E359.4.
Approval expires 12-31-60.

Navajo-Ute Tribal

Form 9-331b
(April 1952)

(SUBMIT IN TRIPLICATE)

Indian Agency

UNITED STATES

DEPARTMENT OF THE INTERIOR
GEOLOGICAL SURVEY

Allottee

14-20-604-1951

Lease No.

			X

SUNDRY NOTICES AND REPORTS ON WELLS

NOTICE OF INTENTION TO DRILL	X	SUBSEQUENT REPORT OF WATER SHUT-OFF	
NOTICE OF INTENTION TO CHANGE PLANS		SUBSEQUENT REPORT OF SHOOTING OR ACIDIZING	
NOTICE OF INTENTION TO TEST WATER SHUT-OFF		SUBSEQUENT REPORT OF ALTERING CASING	
NOTICE OF INTENTION TO REDRILL OR REPAIR WELL		SUBSEQUENT REPORT OF REDRILLING OR REPAIR	
NOTICE OF INTENTION TO SHOOT OR ACIDIZE		SUBSEQUENT REPORT OF ABANDONMENT	
NOTICE OF INTENTION TO PULL OR ALTER CASING		SUPPLEMENTARY WELL HISTORY	
NOTICE OF INTENTION TO ABANDON WELL			

(INDICATE ABOVE BY CHECK MARK NATURE OF REPORT, NOTICE, OR OTHER DATA)

VERBAL APPROVAL OBTAINED USGS FEBRUARY 8, 1960

February 8, 1960

Horseshoe Ute

Well No. 36 is located 610 ft. from XXX line and 640 ft. from [E] line of sec. 27
SE/4 SE/4 Section 27 31N 16W NMPM
(1/4 Sec. and Sec. No.) (Twp.) (Range) (Meridian)
Horseshoe Gallup San Juan New Mexico
(Field) (County or Subdivision) (State or Territory)

The elevation of the derrick floor above sea level is 5690 ft.

DETAILS OF WORK

(State names of and expected depths to objective sands; show sizes, weights, and lengths of proposed casings; indicate mudding jobs, cementing points, and all other important proposed work)


It is intended to drill a well through the Lower-Gallup Formation using rotary tools and mud circulation. Possible productive intervals will be perforated and sandoil fractured. Estimated Total Depth 1710'.

Casing Program:

9-5/8" at 1001 with 100 sacks cement circulated to surface.
 5-1/2" at 1710' with 100 sacks cement.

The SE/4 SE/4 of Section 27 is dedicated to this well.

SE/4 SE/4 Section 27 Navajo-Ute Tribal 14-20-604-1951



I understand that this plan of work must receive approval in writing by the Geological Survey before operations may be commenced.

El Paso Natural Gas Products Company

Company

Address Post Office Box 1565
Farmington, New Mexico

ORIGINAL SIGNED BY: JOSEPH E. KREGER

By

Title Petroleum Engineer

10-10-10

10-10-10

10-10-10

10-10-10

10-10-10

10-10-10

10-10-10

10-10-10

10-10-10

10-10-10

10-10-10

10-10-10

10-10-10

10-10-10

10-10-10

10-10-10

10-10-10

10-10-10

10-10-10

10-10-10

10-10-10

10-10-10

10-10-10

10-10-10

10-10-10

10-10-10

10-10-10

10-10-10

10-10-10

10-10-10

10-10-10

10-10-10

10-10-10

10-10-10

10-10-10

10-10-10

10-10-10

10-10-10

10-10-10

10-10-10

10-10-10

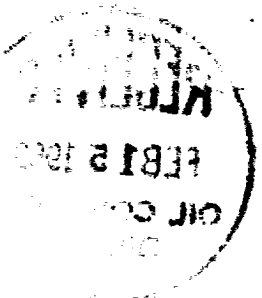
10-10-10

10-10-10

10-10-10

10-10-10

10-10-10



ORIGINAL SIGNED BY: JOSEPH E. KEEFER

NEW MEXICO OIL CONSERVATION COMMISSION

Well Location and Acreage Dedication Plat

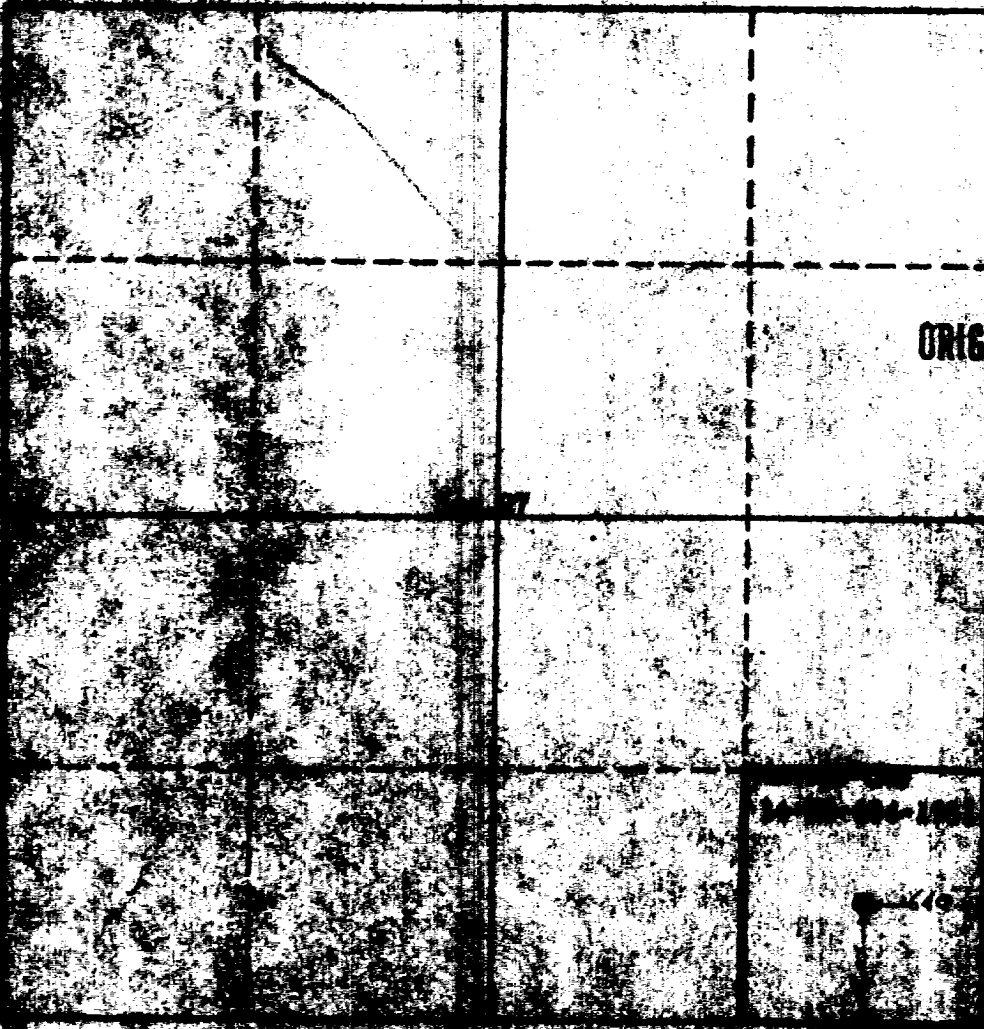

Section A

Date February 2, 1950

Operator El Paso Natural Gas Company Lease Section 27 Township 11 North Range 14 East County Grant
Well No. 27 Well Letter 27 Section 27 Township 11 North Range 14 East County Grant
Location 27 Feet from South Line, 640 Feet from East Line, 640
Corner SW 1/4 Elevation 5683 Dedicated Acreage 2.00 Acres
Name of Tract Section 27 Pool Section 27

1. Is the operator the only owner* in the dedicated acreage outlined on the plat below?
Yes Section 27
2. If the answer to question one is "no," have the interests of all the owners been consolidated by communitization agreement or otherwise? Yes Section 27 No Section 27 If answer is "yes,"
Type of Consolidation Section 27
3. If the answer to question one is "no," list all the owners and their respective interests below:

Owner



This is to certify that the information in Section A above is true and complete to the best of my knowledge and belief.

El Paso Natural Gas Company

(Operator)

ORIGINAL SIGNED BY: JOSEPH E. KILPATRICK

(Representation)

Box 120, Farmington, New Mexico

Address

14-00-000-1000

4/5