

(SUBMIT IN TRIPLICATE)

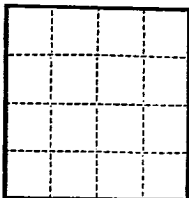
Indian Agency Gallup

UNITED STATES
DEPARTMENT OF THE INTERIOR
GEOLOGICAL SURVEY

Kayajo - Ute Mts. Tribal

Allottee _____

Lease No. 11-20-60-1951



SUNDRY NOTICES AND REPORTS ON WELLS

NOTICE OF INTENTION TO DRILL		SUBSEQUENT REPORT OF WATER SHUT-OFF	
NOTICE OF INTENTION TO CHANGE PLANS		SUBSEQUENT REPORT OF SHOOTING OR ACIDIZING	
NOTICE OF INTENTION TO TEST WATER SHUT-OFF		SUBSEQUENT REPORT OF ALTERING CASING	
NOTICE OF INTENTION TO REDRILL OR REPAIR WELL		SUBSEQUENT REPORT OF REDRILLING OR REPAIR	
NOTICE OF INTENTION TO SHOOT OR ACIDIZE		SUBSEQUENT REPORT OF ABANDONMENT	
NOTICE OF INTENTION TO PULL OR ALTER CASING		SUPPLEMENTARY WELL HISTORY	
NOTICE OF INTENTION TO ABANDON WELL		<u> Subsequent report of converting to water injection </u>	

(INDICATE ABOVE BY CHECK MARK NATURE OF REPORT, NOTICE, OR OTHER DATA)

31 , 19 63

HORSESHOE GALLUP UNIT

Well No. 148 is located 660 ft. from N line and 1980 ft. from E line of sec. 28

NW NE Sec. 28 (4 Sec. and Sec. No.)
 31N (Twp.)
 36W (Range)
 109W (Meridian)
 Horseshoe Gallup (Field)
 San Juan (County or Subdivision)
 New Mexico (State or Territory)

The elevation of the ~~drivels~~ ground floor above sea level is 5712 ft.



DETAILS OF WORK

(State names of and expected depths to objective sands; show sizes, weights, and lengths of proposed casings; indicate mudding jobs, cementing points, and all other important proposed work)

Moved in pulling unit. Pulled rods and tubing. Ran down Model 72" location. Packer set at 1595 on 2" EOL BR 4.7# J-55 tubing on 3-29-63 .

Started injecting water into type Gallup thru tubing on 4-18-63 .

"Effective May 3, 1966, The Atlantic Refining Company changed its name to Atlantic Richfield Company."



I understand that this plan of work must receive approval in writing by the Geological Survey before operations may be conducted.

Company The Atlantic Refining Company

Address Box 2197

Paradox, Colo.

By [Signature]

Title [Signature]