

(SUBMIT IN TRIPLICATE)


UNITED STATES  
DEPARTMENT OF THE INTERIOR  
GEOLOGICAL SURVEY

Indian Agency \_\_\_\_\_

Ignacio

Allottee Ute Mtn. Tribal

Lease No. 14-20-604-1950



SUNDRY NOTICES AND REPORTS ON WELLS **RECEIVED**

NOTICE OF INTENTION TO DRILL	SUBSEQUENT REPORT OF WATER SHUT-OFF	NOV 2 1960
NOTICE OF INTENTION TO CHANGE PLANS	SUBSEQUENT REPORT OF SHOOTING OR ACIDIZING	
NOTICE OF INTENTION TO TEST WATER SHUT-OFF	SUBSEQUENT REPORT OF ALTERING CASING	
NOTICE OF INTENTION TO REDRILL OR REPAIR WELL	SUBSEQUENT REPORT OF REDRILLING OR REPAIR	U.S. GEOLOGICAL SURVEY
NOTICE OF INTENTION TO SHOOT OR ACIDIZE	SUBSEQUENT REPORT OF ABANDONMENT	DURANGO, COLO.
NOTICE OF INTENTION TO PULL OR ALTER CASING	SUPPLEMENTARY WELL HISTORY	
NOTICE OF INTENTION TO ABANDON WELL		

(INDICATE ABOVE BY CHECK MARK NATURE OF REPORT, NOTICE, OR OTHER DATA)

October 31, 1960

Well No. Ute 25 is located 1980 ft. from N line and 1980 ft. from E line of sec. 35


SW NE Sec. 35 31N 16W NHPM  
(1/4 Sec. and Sec. No.) (Twp.) (Range) (Meridian)  
Horseshoe Gallup-Ext. San Juan New Mexico  
(Field) (County or Subdivision) (State or Territory)

The elevation of the ~~ground~~ <sup>ground</sup> above sea level is 5677 ft.

DETAILS OF WORK

(State names of and expected depths to objective sands; show sizes, weights, and lengths of proposed casings; indicate mudding jobs, cementing points, and all other important proposed work)

This well was spudded 12:01 P.M. 10/20/60. Drilled a 12-1/4" hole to 109'. Ran three joints of 8-5/8" O.D. 24# J-55 casing and set at 104.97'. J.O.C. 17 hours. Tested casing with 500. 30 minutes. O.K. Cemented with 110 sacks of common cement. Cement circulated. Drilled a 7-7/8" hole to 1675' T.D. Cut one core 1596 to 1642' (Gallup). Set 52 joints of 4-1/2" O.D., 9.5# J-55 casing at 1667.92'. Cemented with 160 sacks regular mixed posmix cement.



I understand that this plan of work must receive approval in writing by the Geological Survey before operations may be commenced.

Company The Atlantic Refining Company

Address P. O. Box 520

Casper, Wyoming

By B. J. Santai-k

Title District Drilling Supervisor

100-100000  
100-100000  
100-100000

100-100000


100-100000 100-100000 100-100000 100-100000 100-100000

100-100000 100-100000 100-100000 100-100000 100-100000

100-100000 100-100000 100-100000 100-100000 100-100000

100-100000 100-100000

100-100000 100-100000 100-100000 100-100000 100-100000  
100-100000 100-100000 100-100000 100-100000 100-100000  
100-100000 100-100000 100-100000 100-100000 100-100000  
100-100000 100-100000 100-100000 100-100000 100-100000



100-100000  
100-100000  
100-100000

100-100000 100-100000 100-100000 100-100000 100-100000  
100-100000 100-100000 100-100000 100-100000 100-100000