

El Paso Natural Gas Company

El Paso, Texas 79999

Well file

February 16, 1972

ADDRESS REPLY TO
POST OFFICE BOX 990
FARMINGTON, NEW MEXICO 87401

Mr. A. L. Porter, Secretary & Director
New Mexico Oil Conservation Commission
Post Office Box 2088
Santa Fe, New Mexico 87501

Dear Mr. Porter:

This is a request for administrative approval for an unorthodox gas well in the Blanco Pictured Cliffs pool.


It is intended to locate the El Paso Natural Gas Company Case #15 700' from the North line and 1030' from the West line of Section 8, T-31-N, R-8-W, NMPM, San Juan County, New Mexico. The Northwest quarter of Section 8 is dedicated to this well.

The Northwest quarter of Section 8 contains a number of steep rocky cliffs situated so that an orthodox well location cannot be constructed for reasonable cost.

All operators of proration units offsetting the proposed unorthodox location have been notified of this application by certified mail.

Plats showing the proposed well location with terrain features and ownership of offset leases are attached.

Yours very truly,

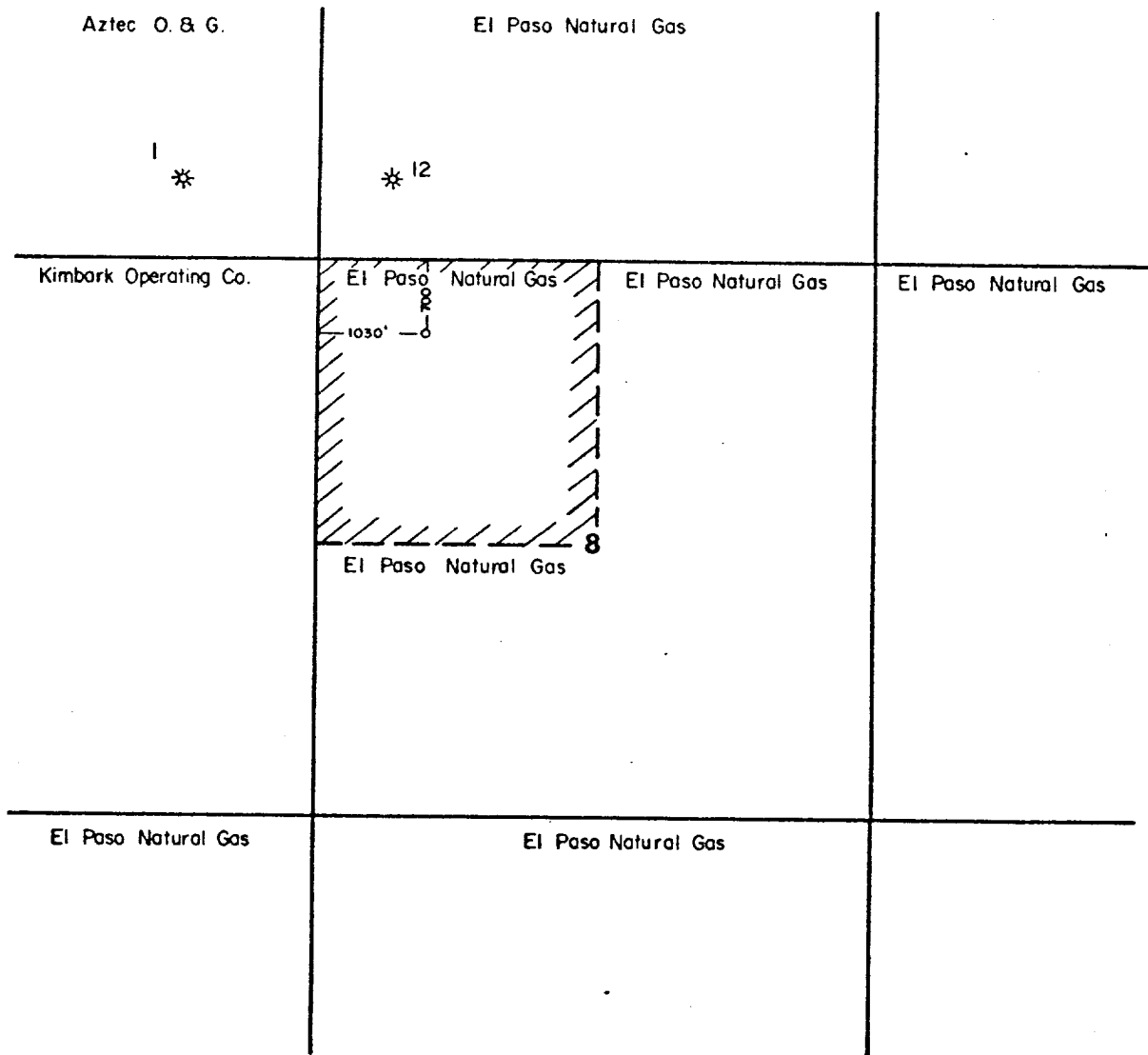


F. H. Wood
Division Petroleum Engineer

FHW:pb

cc: Emery Arnold w/attachments ←
J. Permenter w/attachments
P. T. McGrath w/attachments





PICTURED CLIFFS OWNERSHIP

Offsetting E.P.N.G. #15 CASE - 8-3IN-IIW
San Juan Co., New Mexico

SCALE 3" = 1 Mile

DATE 2-17-72

DRAWN BY

CHECKED BY

No.

NEW MEXICO OIL CONSERVATION COMMISSION
WELL LOCATION AND ACREAGE DEDICATION PLAT

Form No. 1
Supersedes Form 1-120
Effective 1-1-68

All distances must be from the center of location of the well.

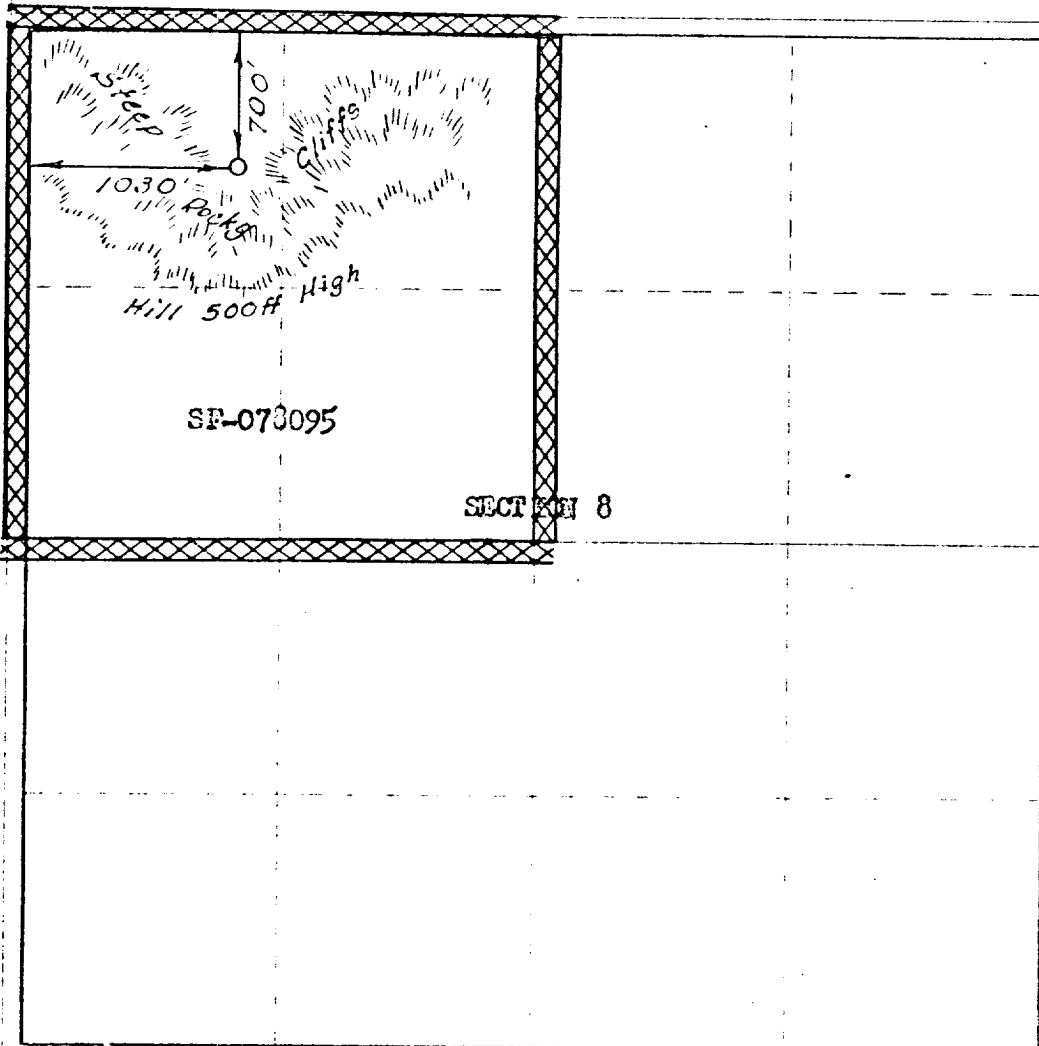
EL PASO NATURAL GAS COMPANY			CASE	(SF-073095)	15
D	8	31-N	11-W	SAN JUAN	
700	NORTH		1030	WEST	
6219'	PICTURED CLIFFS		BLANCO PICTURED CLIFFS		160.00

1. Outline the acreage dedicated to the subject well by colored pencil or hatchure marks on the plat below.
2. If more than one lease is dedicated to the well, outline each and identify the ownership thereof (both as to working interest and royalty).
3. If more than one lease of different ownership is dedicated to the well, have the interests of all owners been consolidated by communitization, unitization, force-pooling, etc?

Yes ☐ No ☐ If answer is "yes," type of consolidation _____

If answer is "no," list the owners and tract descriptions which have actually been consolidated. (Use reverse side of this form if necessary.) _____

No allowable will be assigned to the well until all interests have been consolidated (by communitization, unitization, forced-pooling, or otherwise) or until a non-standard unit, eliminating such interests, has been approved by the Commission.



CERTIFICATION

I hereby certify that the information contained herein is true and complete to the best of my knowledge and belief.

F H Wood
Petroleum Engineer

El Paso Natural Gas Co.

February 17, 1972

I hereby certify that the well location shown on this plat was obtained from field notes of a land survey made by me or under my supervision, and that the same is true and correct to the best of my knowledge and belief.

JANUARY 5, 1972

David Kilian
1760

El Paso Natural Gas Company

El Paso, Texas 79999

February 16, 1972

ADDRESS REPLY TO
POST OFFICE BOX 990
FARMINGTON, NEW MEXICO 8740

Aztec Oil & Gas Company
2000 First National Bank Building
Dallas, Texas 75230

Kimbark Operating Company
288 Clayton Street
Denver, Colorado 80206

Gentlemen:

Re: Unorthodox Gas Well Location

El Paso Natural Gas Company has requested administrative approval for an unorthodox gas well location in the Blanco Pictured Cliffs pool.

It is intended to locate the El Paso Natural Gas Company Case #15 700' from the North line and 1030' from the West line of Section 8, T-31-N, R-11-W, NMPM, San Juan County, New Mexico. The Northwest quarter of Section 8 is dedicated to this well.

The Northwest quarter of Section 8 contains a number of steep rocky cliffs situated so that an orthodox well location cannot be constructed for reasonable cost.

In compliance with New Mexico Oil Conservation Commission rules we are notifying you, as operators of an offsetting proration unit, of our application for administrative approval for the aforementioned unorthodox gas well location.

A plat showing the proposed well location and offsetting Pictured Cliffs lease ownership is attached.

Yours very truly,



F. H. Wood

Division Petroleum Engineer

FHW:pb