

30-045-21309

| | |
|------------------------|---|
| NO. OF COPIES RECEIVED | 6 |
| DISTRIBUTION | |
| SANTA FE | 1 |
| FILE | 1 |
| U.S.G.S. | 2 |
| LAND OFFICE | |
| OPERATOR | 2 |

NEW MEXICO OIL CONSERVATION COMMISSION

Form C-101
Revised 1-1-65

| | |
|--------------------------------|---|
| 5A. Indicate Type of Lease | |
| STATE <input type="checkbox"/> | FEE <input checked="" type="checkbox"/> |

5. State Oil & Gas Lease No.

APPLICATION FOR PERMIT TO DRILL, DEEPEN, OR PLUG BACK

| | | | |
|--|--|----------------------------------|--|
| 1a. Type of Work | | 7. Unit Agreement Name | |
| b. Type of Well OIL WELL <input type="checkbox"/> GAS WELL <input checked="" type="checkbox"/> OTHER <input type="checkbox"/> | | San Juan 32-7 Unit | |
| 2. Name of Operator | | 8. Farm or Lease Name | |
| El Paso Natural Gas Company | | San Juan 32-7 Unit | |
| 3. Address of Operator | | 9. Well No. | |
| PO Box 990, Farmington, NM 87401 | | 41 | |
| 4. Location of Well UNIT LETTER <u>F</u> LOCATED <u>1090</u> FEET FROM THE <u>North</u> LINE | | 10. Field and Pool, or Wildcat | |
| AND <u>2820</u> FEET FROM THE <u>East</u> LINE OF SEC. <u>7</u> TWP. <u>32N</u> RGE. <u>7W</u> NMPM | | Blanco Mesa Verde | |
| | | 12. County | |
| | | San Juan | |
| | | 19. Proposed Depth | |
| | | 5920' | |
| | | 19A. Formation | |
| | | Mesa Verde | |
| | | 20. Rotary or C.T. | |
| | | Rotary | |
| 21. Elevations (Show whether DF, RT, etc.) | | 21B. Drilling Contractor | |
| 6410'est. | | | |
| 21A. Kind & Status Plug. Bond | | 22. Approx. Date Work will start | |
| statewide | | | |

23.


PROPOSED CASING AND CEMENT PROGRAM

| SIZE OF HOLE | SIZE OF CASING | WEIGHT PER FOOT | SETTING DEPTH | SACKS OF CEMENT | EST. TOP |
|--------------|----------------|-----------------|---------------|-----------------|------------------|
| 13 3/4" | 9 5/8" | 32.3# | 200' | 220 cu. ft. | circ. to surface |
| 8 3/4" | 7" | 20# | 3600' | 480 cu. ft. | 1440' |
| 6 1/4" | 4 1/2" liner | 10.5# | 5920' | 420 cu. ft. | 3500' |

Selectively perforate and sandwater fracture the Mesa Verde formation.

NW 1/4 SE

Lots 2, 3, 5, 6, 7, E/2 SW/4 Section 7 are dedicated to this well.

APPROVAL VALID
FOR 90 DAYS UNLESS
DRILLING COMMENCED.EXPIRES 10-14-73

IN ABOVE SPACE DESCRIBE PROPOSED PROGRAM: IF PROPOSAL IS TO DEEPEN OR PLUG BACK, GIVE DATA ON PRESENT PRODUCTIVE ZONE AND PROPOSED NEW PRODUCTIVE ZONE. GIVE BLOWOUT PREVENTER PROGRAM, IF ANY.

I hereby certify that the information above is true and complete to the best of my knowledge and belief.

Signed A. G. Dices Title Drilling Clerk Date July 13, 1973

(This space for State Use)

SUPERVISOR DIST. #3

APPROVED BY [Signature] TITLE 10-1 DATE 7-JUL 16 1973

CONDITIONS OF APPROVAL, IF ANY:

NEW * ICO OIL CONSERVATION COMMISSION
WELL LOCATION AND ACREAGE DEDICATION PLAT

Supersedes C-128
1 to two 1/2

All distances must be from the outer boundaries of the Section.

| | | | | |
|-----------------------------|-----------|--------------------------|--------|----------|
| EL PASO NATURAL GAS COMPANY | | SAN JUAN 32-7 UNIT (SEE) | | 41 |
| F | 7 | 32-N | 7-W | SAN JUAN |
| 1090 | NORTH | 2820 | EAST | |
| 6410 EST | ESA VERDE | BLANCO MESA VERDE | 319.42 | |

1. Outline the acreage dedicated to the subject well by colored pencil or hatchure marks on the plat below.
2. If more than one lease is dedicated to the well, outline each and identify the ownership thereof (both as to working interest and royalty).
3. If more than one lease of different ownership is dedicated to the well, have the interests of all owners been consolidated by communitization, unitization, force-pooling, etc?

☒ Yes ☐ No If answer is "yes" type of consolidation Unitization

If answer is "no" list the owners and tract descriptions which have actually been consolidated. (Use reverse side of this form if necessary.)

No allowable will be assigned to the well until all interests have been consolidated (by communitization, unitization, forced-pooling, or otherwise) or until a non-standard unit, eliminating such interests, has been approved by the Commission.

NOTE: DEDICATION PER ORDER #R-1066 10-9-57 BLOCK K

CERTIFICATION

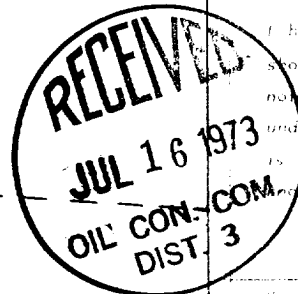
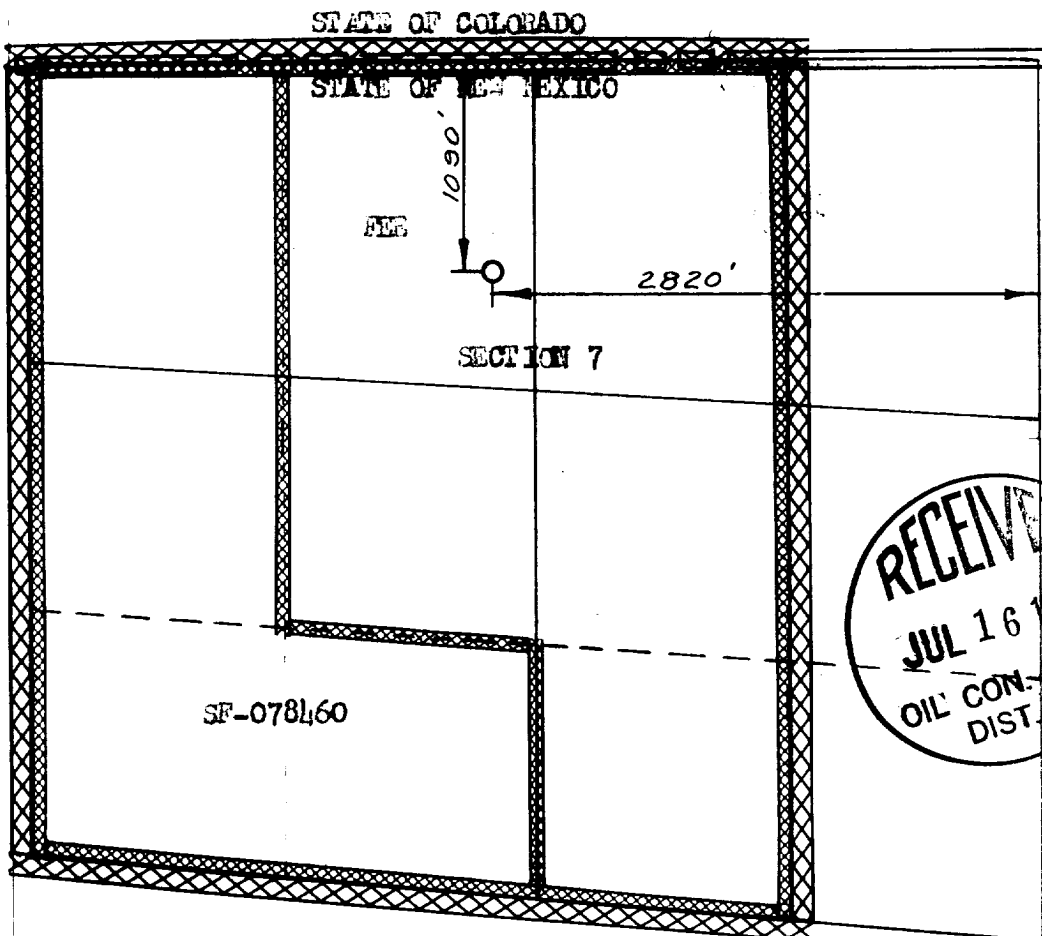
I hereby certify that the information contained herein is true and complete to the best of my knowledge and belief.

Original Signed by
D. G. Brisco

Drilling Clerk

El Paso Natural Gas Co.

July 13, 1973



I hereby certify that the well location shown on this plat was plotted from field notes of actual surveys made by me or under my supervision, and that the same is true and correct to the best of my knowledge and belief.

MARCH 25, 1963

Paul Wilson
1760

NEW MEXICO OIL CONSERVATION COMMISSION
WELL LOCATION AND ACREAGE DEDICATION PLAT

Form O-128
Supersedes O-128
Effective 1-1-63

All distances must be from the outer boundaries of the Section.

| | | | | |
|-----------------------------|-----------|--------------------------|--------|----------|
| EL PASO NATURAL GAS COMPANY | | SAN JUAN 32-7 UNIT (FEE) | | 41 |
| F | 7 | 32-N | 7-W | SAN JUAN |
| 1090 | NORTH | 2820 | EAST | |
| 6377 | ISA VERDE | BLANCO MESA VERDE | 319.42 | |

1. Outline the acreage dedicated to the subject well by colored pencil or hachure marks on the plat below.
2. If more than one lease is dedicated to the well, outline each and identify the ownership thereof (both as to working interest and royalty).
3. If more than one lease of different ownership is dedicated to the well, have the interests of all owners consolidated by communitization, unitization, force-pooling, etc?

X

Unitization

JUL 24 1973

OIL CON. COM.
DIST. 3

If answer is "yes" type of consolidation _____
If answer is "no" list the owners and tract descriptions which have actually been consolidated. (Use reverse of this form if necessary.) _____

No allowable will be assigned to the well until all interests have been consolidated (by communitization, unitization, forced-pooling, or otherwise) or until a non-standard unit, eliminating such interests, has been approved by the Commission. **NOTE: THIS PLAT REISSUED TO SHOW SURVEYED ELEVATION. 7-17-73**

NOTE: DEDICATION PER ORDER #R-1066 10-9-57 BLOCK K

CERTIFICATION

I hereby certify that the information contained herein is true and complete to the best of my knowledge and belief.

Original Signed by

D. G. Brisco

Drilling Clerk

El Paso Natural Gas Co.

July 23, 1973

I hereby certify that the well location shown on this plat was plotted from a review of actual surveys made by me or under my supervision, and that the same is true and correct to the best of my knowledge and belief.

MARCH 25, 1963

Paul Wilford
1760

