

# El Paso Natural Gas Company

El Paso, Texas 79978

August 22, 1973

ADDRESS REPLY TO  
POST OFFICE BOX 990  
FARMINGTON NEW MEXICO 87401

Mr. Jerry Long  
U. S. Geological Survey  
Post Office Box 1809  
Durango, Colorado 81301



Re: Application for Permit to Drill  
Allison Unit #38  
SESW/4 Section 17, T-32-N, R-6-W  
Basin Dakota

Dear Mr. Long:

Details regarding existing roads, pipelines, wells, etc. relative to the above well location are included on the previously submitted base maps, "Field Road Map" and "Composite Map No. 1".

The proposed new well location, new roads and new pipeline are shown on the attached plat along with connecting existing roads and pipelines in the vicinity of the proposed new well.

Water for drilling and completion operations will be obtained from an irrigation ditch located in LaPlata County, Colorado just south of Allison, Colorado. Waste material will be disposed of by burial in the burn pit, latrine, or reserve pit as applicable. There will be no camp nor air strip associated with drilling this well. Upon completion or abandonment of this well, the location will be cleaned and leveled and a dry hole marker placed, if applicable.

Yours truly,

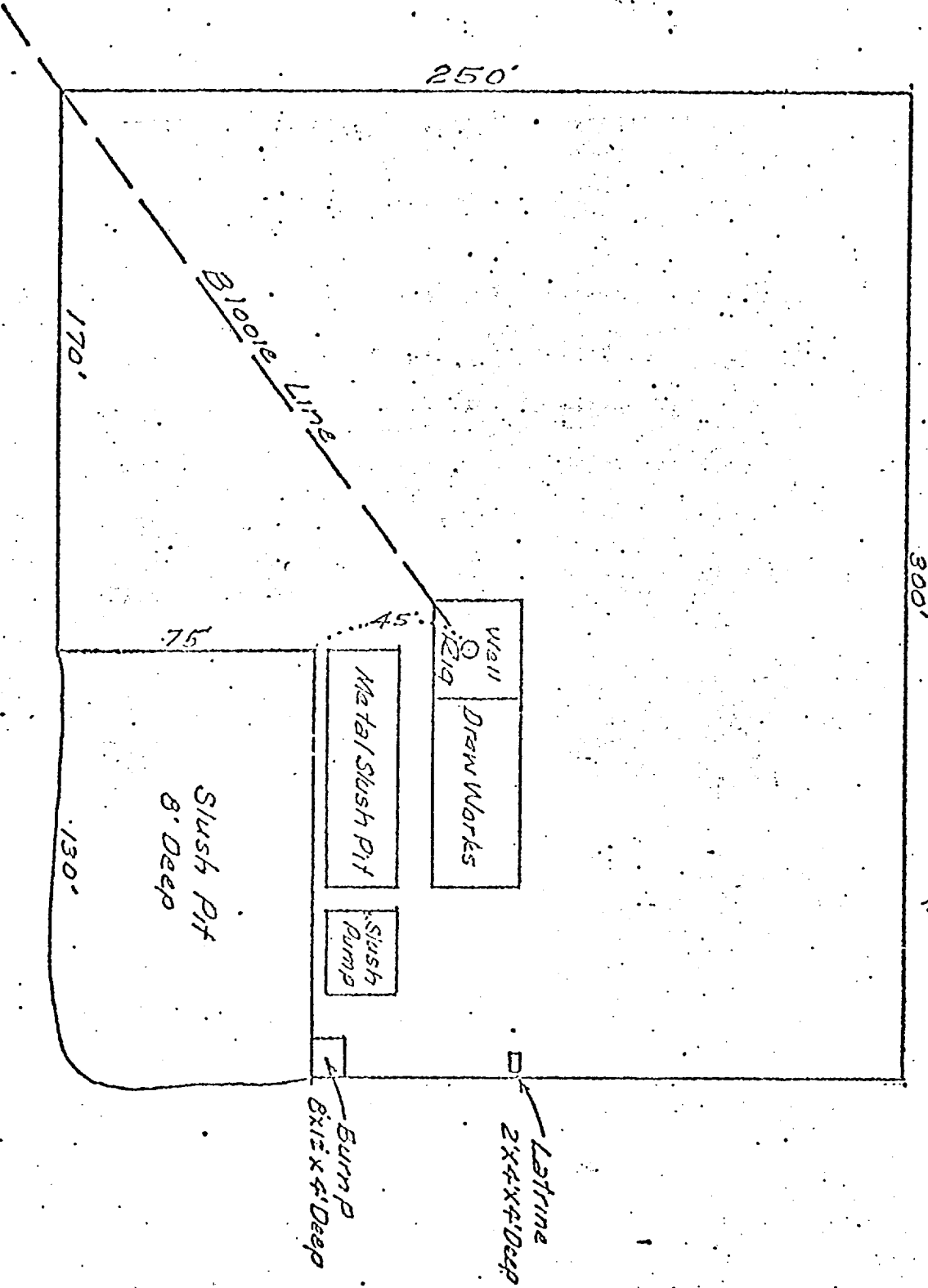

A handwritten signature in cursive script that reads "D. G. Brisco".

D. G. Brisco  
Drilling Clerk

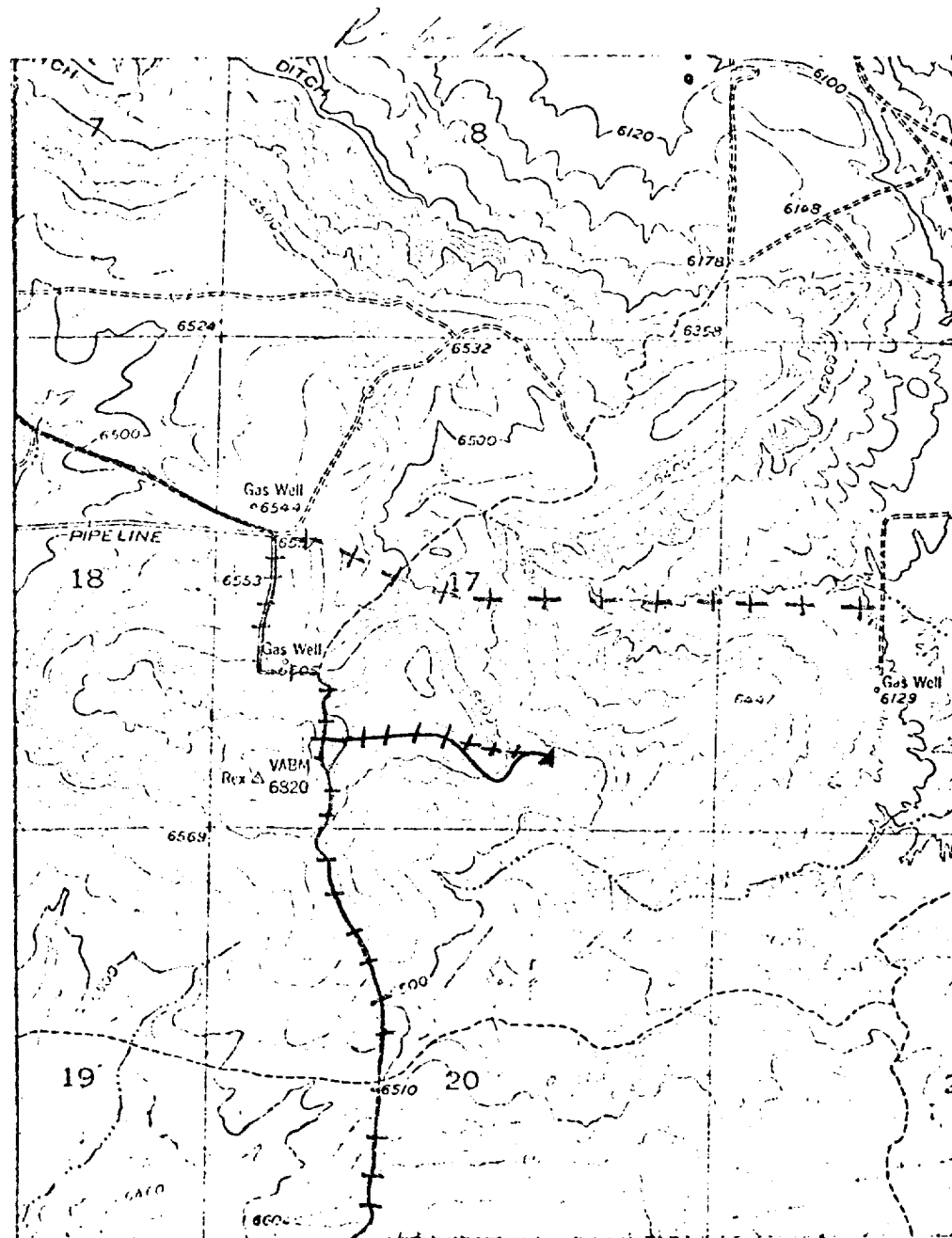
pb

EX-100-111  
100-111  
100-111  
100-111

Allison Unit No. 38



Wilson Unit # 38  
 11/15/44 Jan 17, 1945 R-6-44



LEGEND OF RIGHT-OF-WAYS

- EXISTING ROADS —————
- EXISTING PIPELINES — + + +
- EXISTING ROAD & PIPELINE — + + +
- PROPOSED ROADS —————
- PROPOSED PIPELINES + + + +
- PROPOSED ROAD & PIPELINE — + + +