


El Paso Natural Gas Company

El Paso, Texas 79978

August 22, 1973

ADDRESS REPLY TO
POST OFFICE BOX 990
FARMINGTON, NEW MEXICO 87401

Mr. Jerry Long
U. S. Geological Survey
Post Office Box 1809
Durango, Colorado 81301



Re: Application for Permit to Drill
San Juan 32-7 Unit #34
NENE/4 Section 27, T-32-N, R-7-W
Basin Dakota

Dear Mr. Long:

Details regarding existing roads, pipelines, wells, etc. relative to the above well location are included on the previously submitted base maps, "Field Road Map" and "Composite Map No. 1".

The proposed new well location, new roads and new pipeline are shown on the attached plat along with connecting existing roads and pipelines in the vicinity of the proposed new well.

Water for drilling and completion operations will be obtained from the Pine River. Waste material will be disposed of by burial in the burn pit, latrine, or reserve pit as applicable. There will be no camp nor air strip associated with drilling this well. Upon completion or abandonment of this well, the location will be cleaned and leveled and a dry hole marker placed, if applicable.

Yours truly,

A handwritten signature in cursive script that reads "D. G. Brisco".

D. G. Brisco
Drilling Clerk

pb

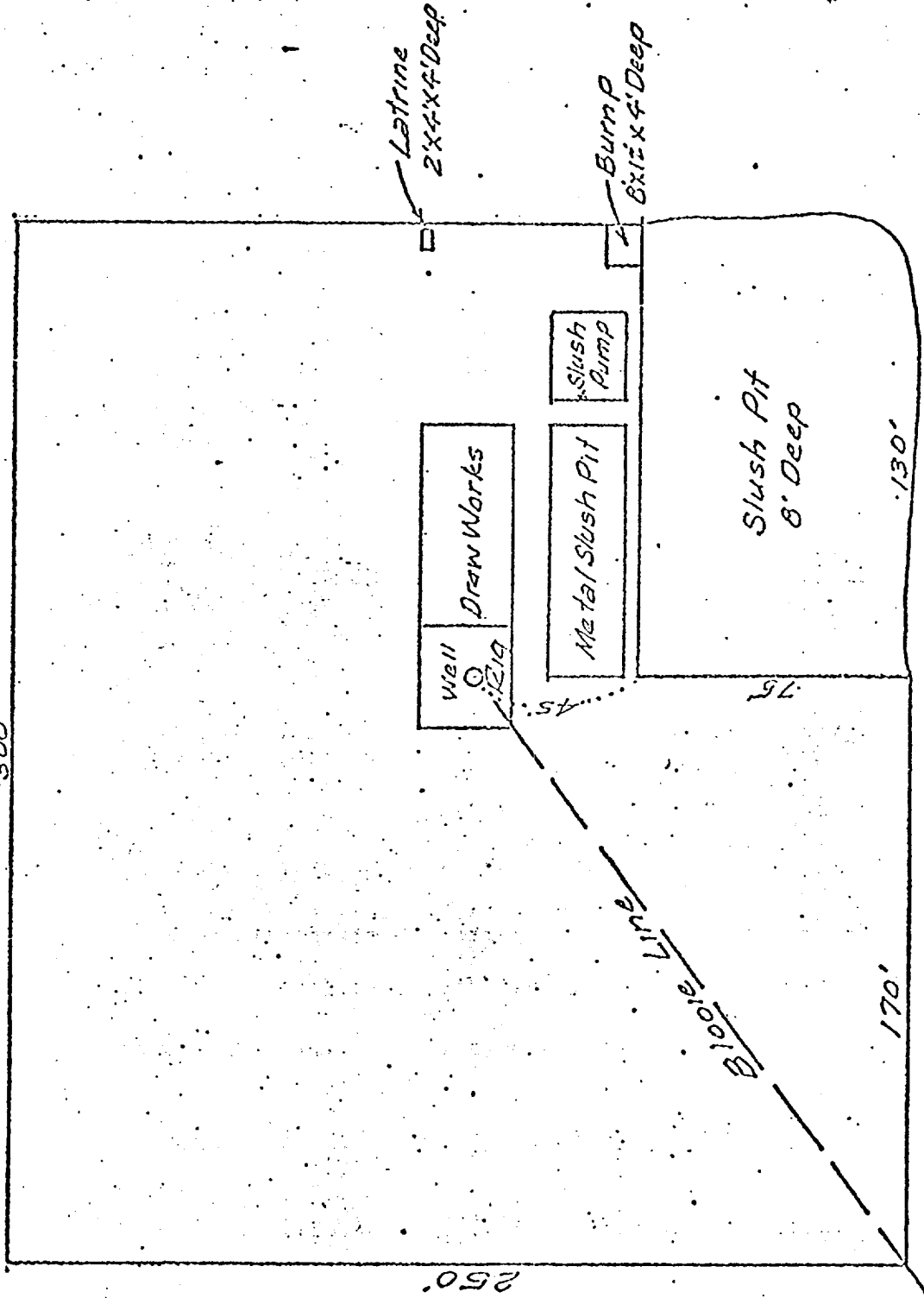

A rectangular stamp with the word "RECEIVED" in a bold, sans-serif font.

AUG 23 1973

U. S. GEOLOGICAL SURVEY
DURANGO, COLO.

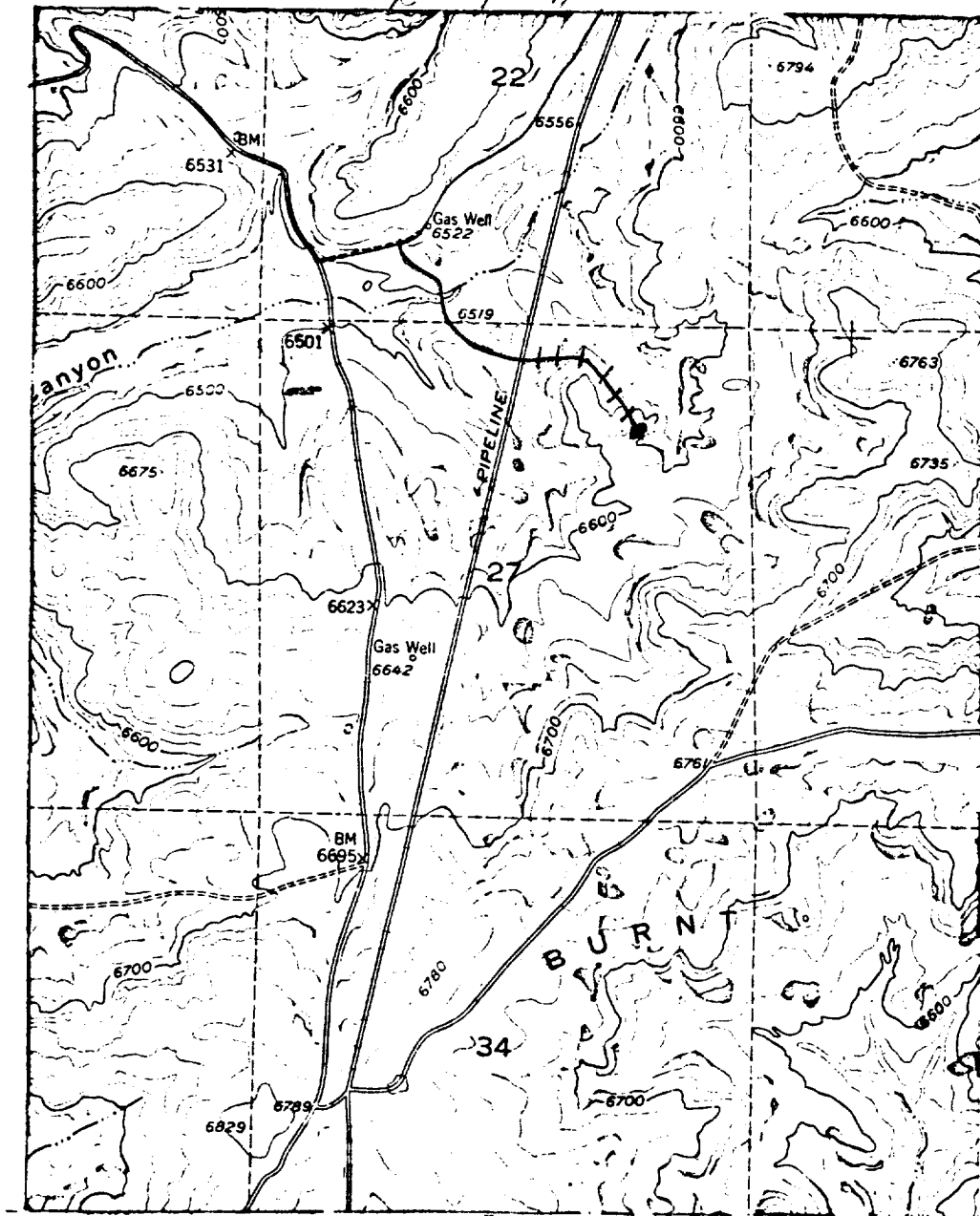
Handwritten initials, possibly "M", at the bottom of the page.

SAN LUISIAN 32-7 UNIT No. 34



San Juan 32-7 Unit # 34
 T8N3E/4 Sec 27, 2-32-76, R-7-W

R-7-W



LEGEND OF RIGHT-OF-WAYS

EXISTING ROADS	—————
EXISTING PIPELINES	- - - - -
EXISTING ROAD & PIPELINE	- - - - -
PROPOSED ROADS	—————
PROPOSED PIPELINES	+ + + + +
PROPOSED ROAD & PIPELINE	+ + + + +