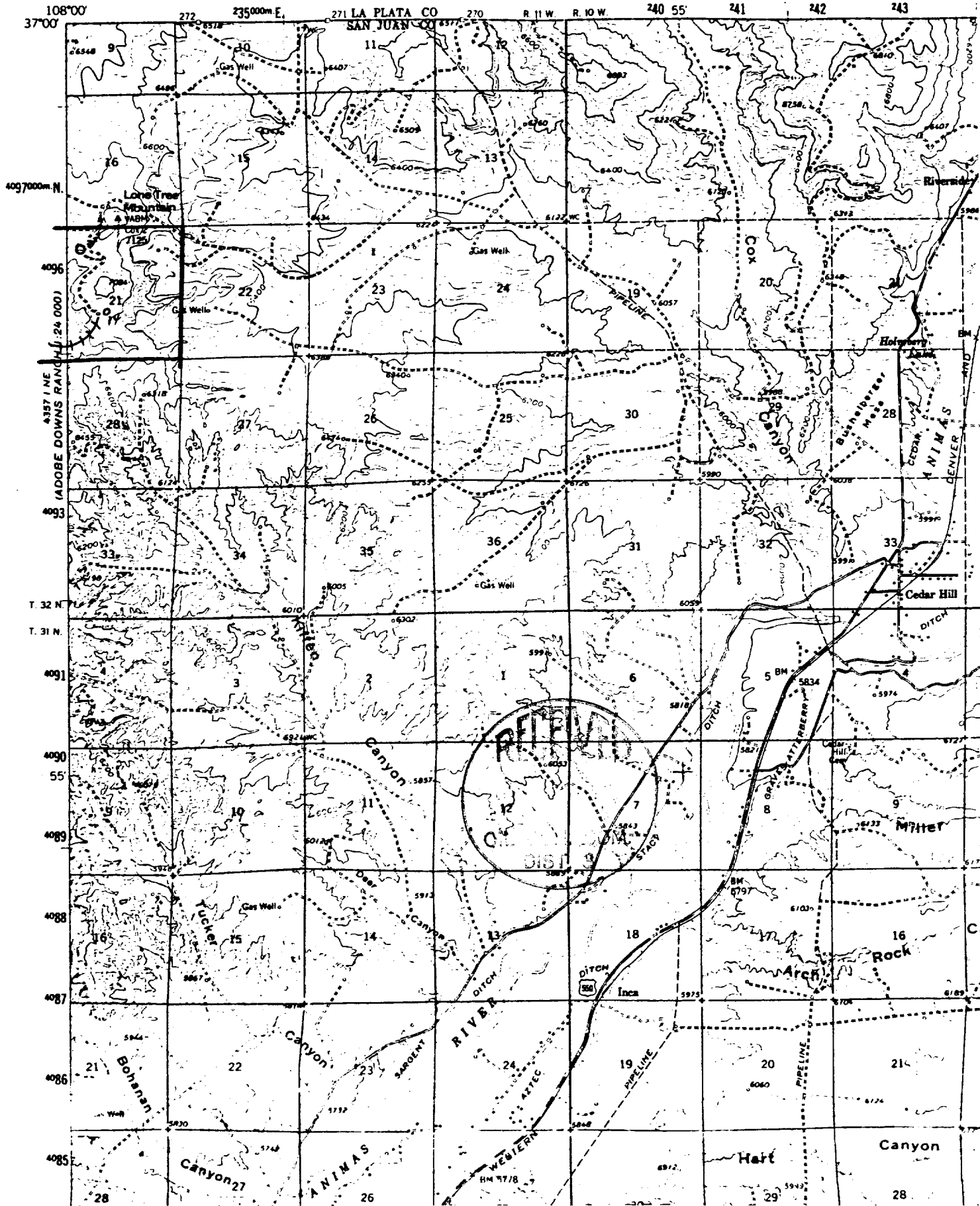


4338 11
RED MESA

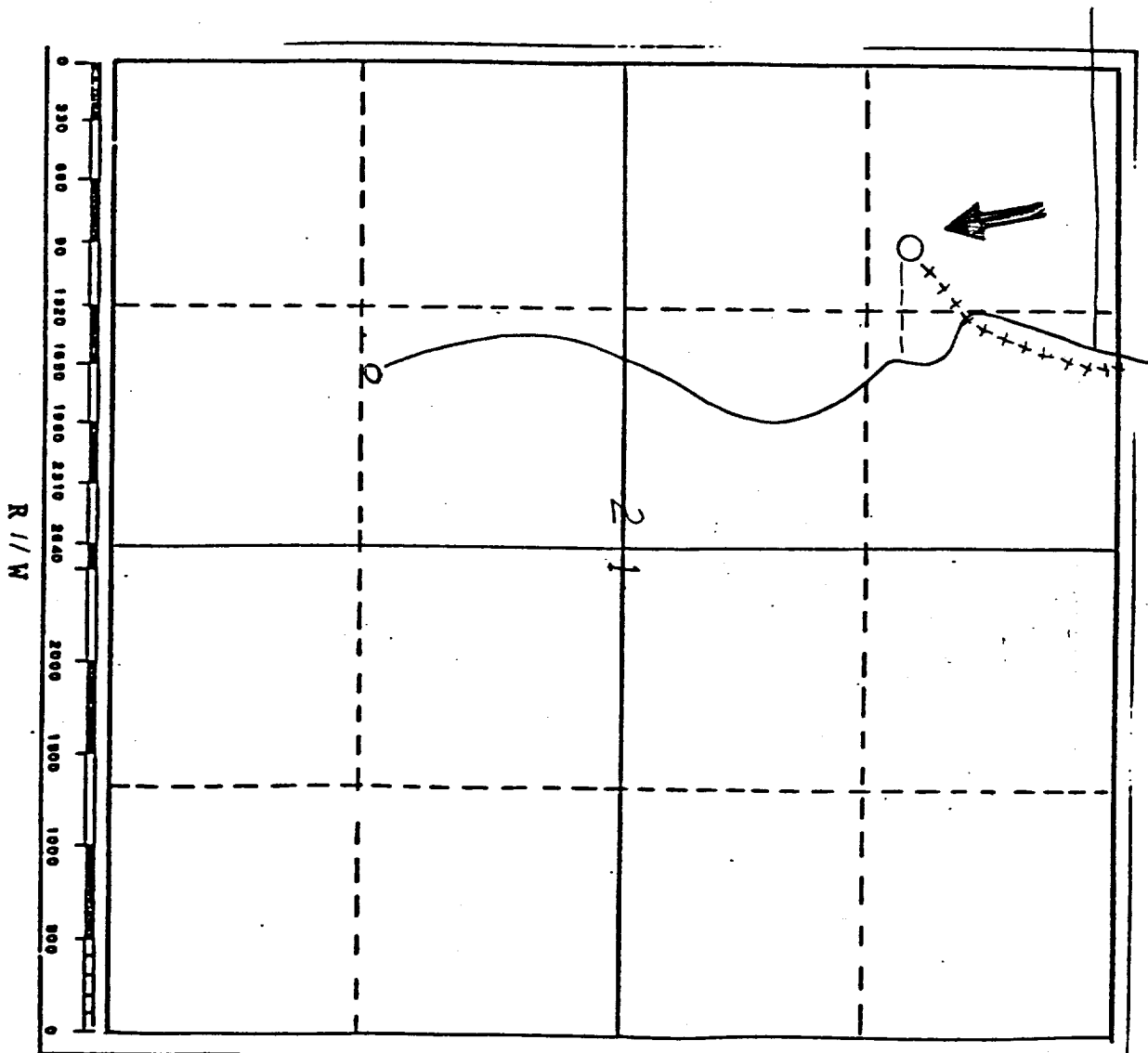
UNITED STATES
DEPARTMENT OF THE INTERIOR
GEOLOGICAL SURVEY

Cox Canyon #15



EXISTING AND PROPOSED ROADS AND RIGHTS OF WAY

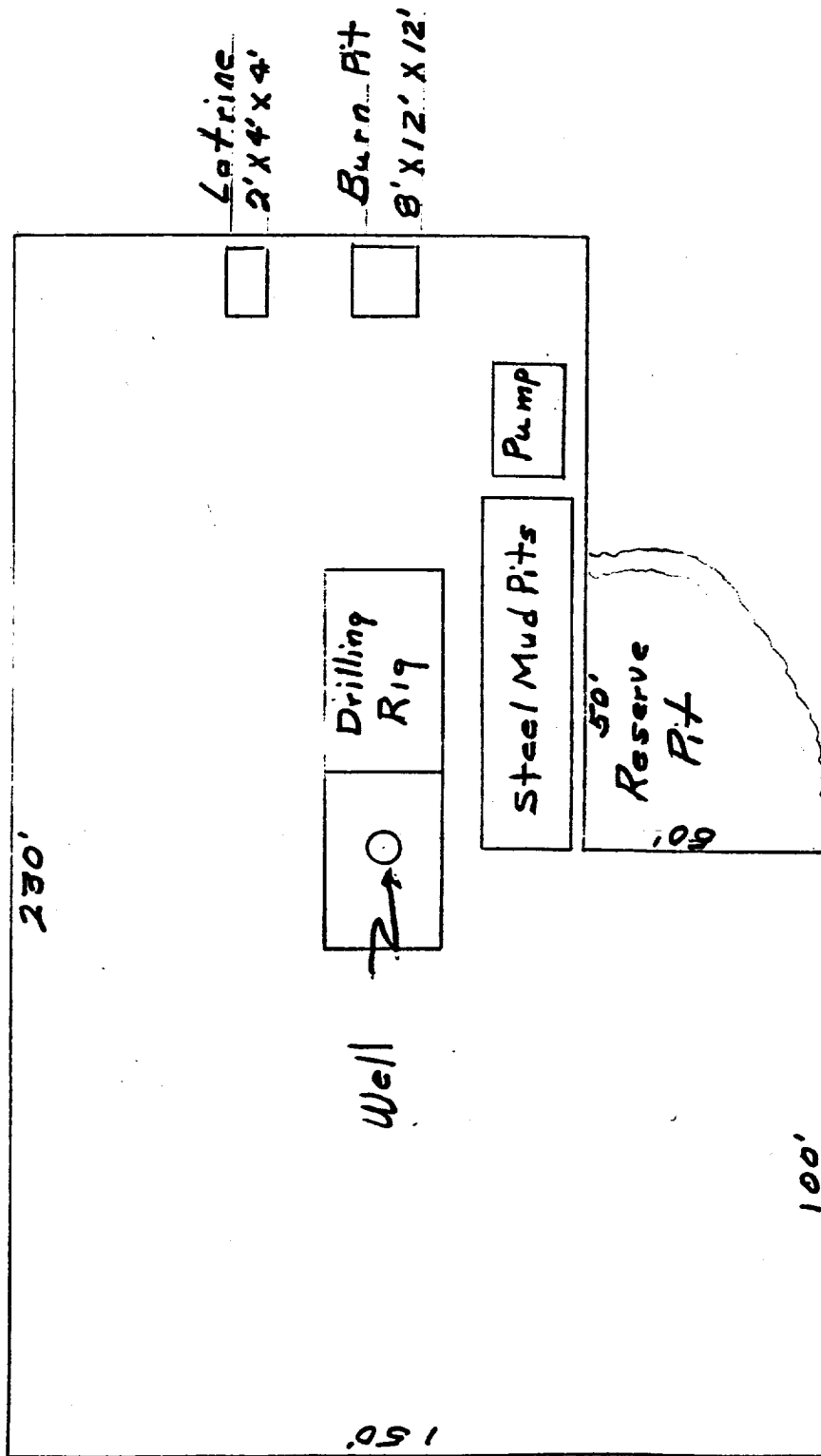
Cox Canyon Unit #15



Existing Roads
Proposed Roads
Existing Pipeline

LOCATION AND EQUIPMENT LAYOUT

Cox Canyon Unit No. 15

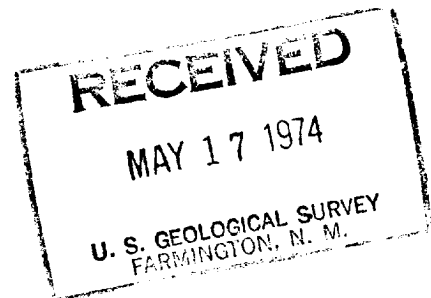


Northwest Pipeline Corporation



501 AIRPORT DRIVE
FARMINGTON, NEW MEXICO 87401

May 16, 1974



United States Geological Survey
P.O. Box 959
Framington, New Mexico 87401

Re: Application for Permit to Drill
Cox Canyon Unit No. 15
NW/4 Sec 21, T32N, R11W
Pictured Cliffs

Gentlemen:

Information regarding existing roads, pipeline, flow line, etc. relative to the above well location are included on the enclosed attachments.

Water for drilling and completion operations will be obtained from a nearby water hole. Waste disposal will be buried in the burn pit, latrine or reserve pit. There will be no camp or air strip associated with drilling this well. Upon completion or abandonment of this well the location will be cleaned, leveled and a dry hole marker placed, if applicable.

Yours truly,
Northwest Pipeline Corporation


O.B. Whitenburg
Drilling & Production Engineer.

OBW/js

Attachments

