

EL PASO NATURAL GAS COMPANY

DEVIATION REPORT

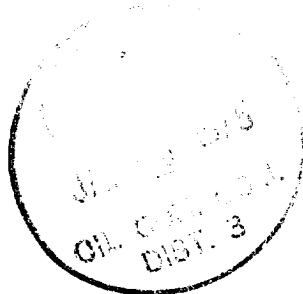
Name Of Company El Paso Natural Gas Company				Address P. O. Box 990, Farmington, NM 87401			
Lease Pinon Mesa	Well No. 1	Unit Letter A	Section 36	Township 31N	Range 14W		
Pool Basin Dakota				County San Juan			

DEPTH


211'
619'
1126'
1597'
2069'
2569'
2736'
3041'
3280'
3787'
4178'
4399'
4830'
5271'
5666'
6025'
6241'
6447'

DEVIATION


1/4°
3/4°
1°
2°
1°
1 1/2°
1 1/2°
1 1/2°
1 1/2°
1 1/4°
1 1/4°
1 3/4°
1 1/2°
1°
1°
2 1/4°
2°
1 1/4°



I, the undersigned, certify that I, acting in my capacity as Petroleum Engineer of El Paso Natural Gas Company, am authorized by said Company to make this report; and that this report was prepared by me or under my supervision and directions and that the facts stated therein are true to the best of my knowledge and belief.



Subscribed and sworn to before me this 21st day of January, 1975.


Notary Public in and for San Juan County, New Mexico

My commission expires October 5, 1976.