

District I
1625 N. French Dr., Hobbs, NM 87240
District II
811 South First, Artesia, NM 87210
District III
1000 Rio Brazos Rd., Aztec, NM 87410
District IV
2040 South Pacheco, Santa Fe, NM 87505

OIL CONSERVATION DIVISION
2040 South Pacheco
Santa Fe, NM 87505

WELL API NO.	30-045-21704
5. Indicate Type of Lease	STATE <input type="checkbox"/> FEE <input checked="" type="checkbox"/>
6. State Oil & Gas Lease No.	
7. Lease Name or Unti Agreement Name	SUTER 3A
8. Well No.	3A
9. Pool name or Wildcat	BLANCO PICTURED CLIFFS, BLANCO ME

<p>SUNDRY NOTICES AND REPORTS ON WELLS (DO NOT USE THIS FORM FOR PROPOSALS TO DRILL OR TO DEEPEN OR PLUG BACK TO A DIFFERENT RESERVOIR. USE "APPLICATION FOR PERMIT" (FORM C-101) FOR SUCH PROPOSALS.)</p> <p>1. Type of Well: Oil Well <input type="checkbox"/> Gas Well <input checked="" type="checkbox"/> Other</p> <p>2. Name of Operator CONOCO, INC.</p> <p>3. Address of Operator P.O. BOX 2197 DU 3084 HOUSTON TX 77252</p> <p>4. Well Location Unit Letter <u>0</u> : 990' feet from the <u>SOUTH</u> line and 1850' feet from the <u>EAST</u> line Section <u>14</u> Township <u>32N</u> Range <u>11W</u> NMPM County <u>SAN JUAN</u></p> <p>10. Elevation (Show whether DR, RKB, RT, GR, etc.) 6261'</p>	
---	--

11. Check Appropriate Box to Indicate Nature of Notice, Report or Other Data
NOTICE OF INTENTION TO:

PERFORM REMEDIAL WORK ☐ PLUG AND ABANDON ☐
TEMPORARILY ABANDON ☐ CHANGE PLANS ☐
PULL OR ALTER CASING ☐ MULTIPLE COMPLETION ☐
OTHER: DHC ☒

SUBSEQUENT REPORT OF:

REMEDIAL WORK ☐ ALTERING CASING ☐
COMMENCE DRILLING OPNS. ☐ PLUG AND ABANDONMENT ☐
CASING TEST AND CEMENT JOBS ☐
OTHER: ☐

12. Describe proposed or completed operations. (Clearly state all pertinent details, and give pertinent dates, including estimated date of starting and proposed work). SEE RULE 1103. For Multiple Completions: Attach diagram of proposed completion or recompletion.

In reference to Order #R-11363 Conoco proposes to downhole commingle in the Blanco Pictured Cliffs and Blanco Mesaverde

Perforations are:
MV 4530' - 5464'
PC 2998' - 3073' (proposed)

Allocation will be by subtraction (attached)

Commingling in this well will not reduce the value of the remaining production.

~~BLM has been notified of our intent.~~

Interest owners have been notified.



DHC 519AZ

I hereby certify that the information above is true and complete to the best of my knowledge and belief.

SIGNATURE Deborah Marberry TITLE REGULATORY ANALYST DATE 08/14/2001

Type or print name DEBORAH MARBERRY Telephone No. (281)293-1005

(This space for State use)

APPROVED BY Original Signed by STEVEN N. HAYDEN TITLE DEPUTY OIL & GAS INSPECTOR, DIST. 3 DATE AUG 23 2001

Conditions of approval, if any:

District I
1625 N. French Dr., Hobbs, NM 88240
District II
811 South First, Artesia, NM 88210
District III
1000 Rio Brazos Rd., Aztec, NM 87410
District IV
2040 South Pacheco, Santa Fe, NM 87505

State of New Mexico
Energy, Minerals & Natural Resources Department

Form C-102
Revised August 15, 2000

OIL CONSERVATION DIVISION
2040 South Pacheco
Santa Fe, NM 87505

Submit to Appropriate District Office
State Lease - 4 Copies
Fee Lease - 3 Copies

☐ AMENDED REPORT

WELL LOCATION AND ACREAGE DEDICATION PLAT

¹ API Number 30-045-21704		² Pool Code 72319		³ Pool Name BLANCO MESAVERDE	
⁴ Property Code SUTER		⁵ Property Name			⁶ Well Number 3A
⁷ OGRID No. 005073		⁸ Operator Name CONOCO, INC.			⁹ Elevation 6261'

¹⁰ Surface Location

UL or lot no.	Section	Township	Range	Lot Idn	Feet from the	North/South line	Feet from the	East/West line	County
0	14	32N	11W		990'	SOUTH	1850'	EAST	SAN JUAN

¹¹ Bottom Hole Location If Different From Surface

UL or lot no.	Section	Township	Range	Lot Idn	Feet from the	North/South line	Feet from the	East/West line	County

¹² Dedicated Acres 320	¹³ Joint or Infill	¹⁴ Consolidation Code	¹⁵ Order No.
--------------------------------------	-------------------------------	----------------------------------	-------------------------

NO ALLOWABLE WILL BE ASSIGNED TO THIS COMPLETION UNTIL ALL INTERESTS HAVE BEEN CONSOLIDATED OR A NON-STANDARD UNIT HAS BEEN APPROVED BY THE DIVISION

<div data-bbox="66 921 1055 1900"> <p>¹⁶</p> </div>	<p>¹⁷ OPERATOR CERTIFICATION</p> <p>I hereby certify that the information contained herein is true and complete to the best of my knowledge and belief.</p> <p><i>Deborah Marberry</i> Signature</p> <p>DEBORAH MARBERRY Printed Name</p> <p>REGULATORY ANALYST Title</p> <p>6/12/2001 Date</p>
	<p>¹⁸ SURVEYOR CERTIFICATION</p> <p>I hereby certify that the well location shown on this plat was plotted from field notes of actual surveys made by me or under my supervision, and that the same is true and correct to the best of my belief.</p> <p>Date of Survey</p> <p>Signature and Seal of Professional Surveyor:</p>
	<p>Certificate Number</p>

District I
1625 N. French Dr., Hobbs, NM 88240
District II
811 South First, Artesia, NM 88210
District III
1000 Rio Brazos Rd., Aztec, NM 87410
District IV
2040 South Pacheco, Santa Fe, NM 87505

State of New Mexico
Energy, Minerals & Natural Resources Department

Form C-102
Revised August 15, 2000

OIL CONSERVATION DIVISION
2040 South Pacheco
Santa Fe, NM 87505

Submit to Appropriate District Office
State Lease - 4 Copies
Fee Lease - 3 Copies

☐ AMENDED REPORT

WELL LOCATION AND ACREAGE DEDICATION PLAT

¹ API Number 30-045-21704		² Pool Code 72359		³ Pool Name BLANCO PICTURED CLIFFS	
⁴ Property Code SUTER		⁵ Property Name CONOCO, INC.			⁶ Well Number 3A
⁷ OGRID No. 005073		⁸ Operator Name CONOCO, INC.			⁹ Elevation 6261'

¹⁰ Surface Location

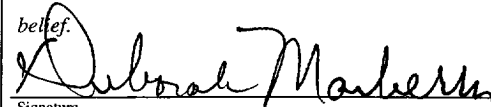

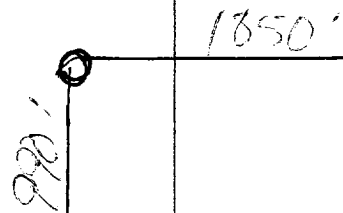
UL or lot no.	Section	Township	Range	Lot Idn	Feet from the	North/South line	Feet from the	East/West line	County
0	14	32N	11W		990'	SOUTH	1850'	EAST	SAN JUAN

¹¹ Bottom Hole Location If Different From Surface

UL or lot no.	Section	Township	Range	Lot Idn	Feet from the	North/South line	Feet from the	East/West line	County

¹² Dedicated Acres 320	¹³ Joint or Infill	¹⁴ Consolidation Code	¹⁵ Order No.
--------------------------------------	-------------------------------	----------------------------------	-------------------------

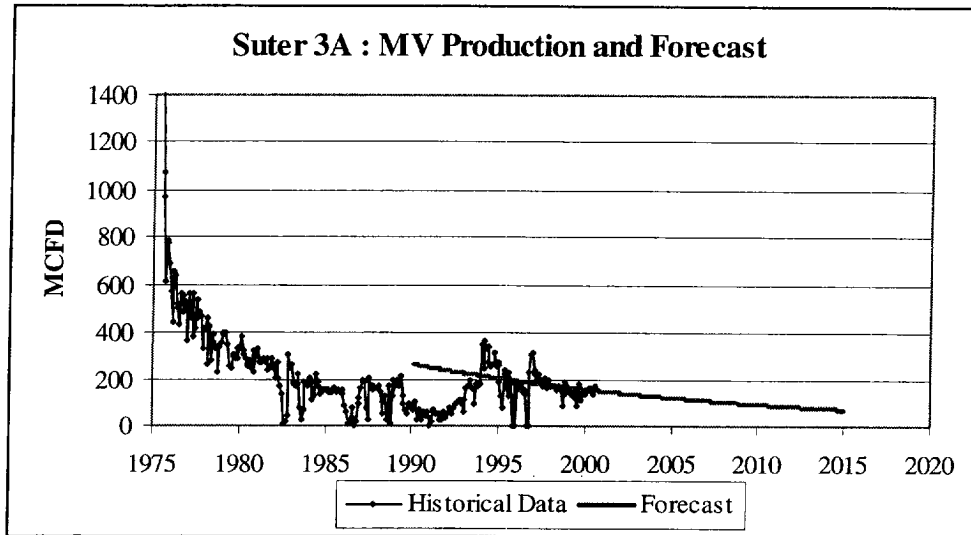
NO ALLOWABLE WILL BE ASSIGNED TO THIS COMPLETION UNTIL ALL INTERESTS HAVE BEEN CONSOLIDATED OR A NON-STANDARD UNIT HAS BEEN APPROVED BY THE DIVISION

¹⁶				¹⁷ OPERATOR CERTIFICATION I hereby certify that the information contained herein is true and complete to the best of my knowledge and belief.  Signature DEBORAH MARBERRY Printed Name REGULATORY ANALYST Title 6/12/2001 Date	
				¹⁸ SURVEYOR CERTIFICATION I hereby certify that the well location shown on this plat was plotted from field notes of actual surveys made by me or under my supervision, and that the same is true and correct to the best of my belief. Date of Survey Signature and Seal of Professional Surveyor: Certificate Number	
					

Suter 3A : Downhole Commingle Allocation

Blanco Pictured Cliffs and Blanco Mesaverde

The Blanco Pictured Cliffs will be added to this wellbore via recompletion. We are proposing to allocate gas production using the subtraction method. Historical and forecasted Mesaverde gas production are shown in the following graph and allocation table:



Year	Mid-Yr Rate, Mcfd
2001	144
2002	137
2003	130
2004	123
2005	117
2006	111
2007	105
2008	100
2009	95
2010	90
2011	85
2012	81
2013	77
2014	73
2015	69

Oil/condensate production from the Pictured Cliffs producers in 32N-11W has been essentially zero. Consequently, all oil production should be assigned to the Mesaverde.