

OIL CONSERVATION COMMISSION
Artec DISTRICT

OIL CONSERVATION COMMISSION
BOX 2088
SANTA FE, NEW MEXICO

DATE 11-3-75

RE: Proposed MC ✓
Proposed DHC _____
Proposed NSL _____
Proposed SWD _____
Proposed WFX _____
Proposed PMX _____

Gentlemen:

I have examined the application dated 10-22-75
for the Mesa Petroleum Co. Section #4A E-15-32N-11W
Operator Lease and Well No. Unit, S-T-R

and my recommendations are as follows:

Approve

Yours very truly,

AR Kendrick

**NEW MEXICO OIL CONSERVATION COMMISSION
SANTA FE, NEW MEXICO
APPLICATION FOR MULTIPLE COMPLETION**

Form C-107
5-1-61

Operator Mesa Petroleum Co.		County San Juan	Date 10/22/75
Address P. O. Box 2009 Amarillo, Texas		Lease Suter	Well No. #4A
Location of Well E	Unit 15	Township 32N	Range 11W

1. Has the New Mexico Oil Conservation Commission heretofore authorized the multiple completion of a well in these same pools or in the same zones within one mile of the subject well? YES X NO
2. If answer is yes, identify one such instance: Order No. DC-799 ; Operator Lease, and Well No.: Mesa Petroleum Co.
State #3

3. The following facts are submitted:	Upper Zone	Intermediate Zone	Lower Zone
a. Name of Pool and Formation	Blanco Pictured Cliffs		Blanco Mesaverde
b. Top and Bottom of Pay Section (Perforations)	3250' - 3278'		4782' - 5695'
c. Type of production (Oil or Gas)	Gas		Gas
d. Method of Production (Flowing or Artificial Lift)	Flowing		Flowing

4. The following are attached. (Please check YES or NO)

- | | | |
|-------------------------------------|--------------------------|---|
| Yes | No | |
| <input checked="" type="checkbox"/> | <input type="checkbox"/> | a. Diagrammatic Sketch of the Multiple Completion, showing all casing strings, including diameters and setting depths, centralizers and/or turbolizers and location thereof, quantities used and top of cement, perforated intervals, tubing strings, including diameters and setting depth, location and type of packers and side door chokes, and such other information as may be pertinent. |
| <input checked="" type="checkbox"/> | <input type="checkbox"/> | b. Plat showing the location of all wells on applicant's lease, all offset wells on offset leases, and the names and addresses of operators of all leases offsetting applicant's lease. |
| <input checked="" type="checkbox"/> | <input type="checkbox"/> | c. Waivers consenting to such multiple completion from each offset operator, or in lieu thereof, evidence that said offset operators have been furnished copies of the application.* |
| <input checked="" type="checkbox"/> | <input type="checkbox"/> | d. Electrical log of the well or other acceptable log with tops and bottoms of producing zones and intervals of perforation indicated thereon. (If such log is not available at the time application is filed it shall be submitted as provided by Rule 112-A.) |

5. List all offset operators to the lease on which this well is located together with their correct mailing address.

Aztec Oil & Gas Corp. **2000 1st Natl. Bank Bldg., Dallas, Texas 75202**

Northwest Pipeline Corp. **Box 90 Farmington, New Mexico 87401**

Kimbark Operating Co. **1100 Denver Ctr Bldg., 1776 Lincoln St., Denver Colo. 80203**

El Paso Natural Gas Co. **P. O. Box 1492 El Paso, Texas 79978**

6. Were all operators listed in Item 5 above notified and furnished a copy of this application? YES X NO . If answer is yes, give date of such notification 10/22/75.

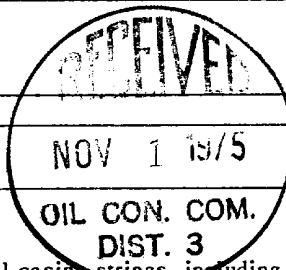
CERTIFICATE: I, the undersigned, state that I am the Operations Manager of the Mesa Petroleum Co. (company), and that I am authorized by said company to make this report; and that this report was prepared under my supervision and direction and that the facts stated therein are true, correct and complete to the best of my knowledge.

XC: 3 State, Santa Fe
2 State, Aztec
1 USGS

1 Each offset operator

Should waivers from all offset operators not accompany an application for administrative approval, the New Mexico Oil Conservation Commission will hold the application for a period of twenty (20) days from date of receipt by the Commission's Santa Fe office. If, after said twenty-day period, no protest nor request for hearing is received by the Santa Fe office, the application will then be processed.

NOTE: If the proposed multiple completion will result in an unorthodox well location and/or a non-standard proration unit in one or more of the producing zones, then separate application for approval of the same should be filed simultaneously with this application.



[Handwritten Signature]

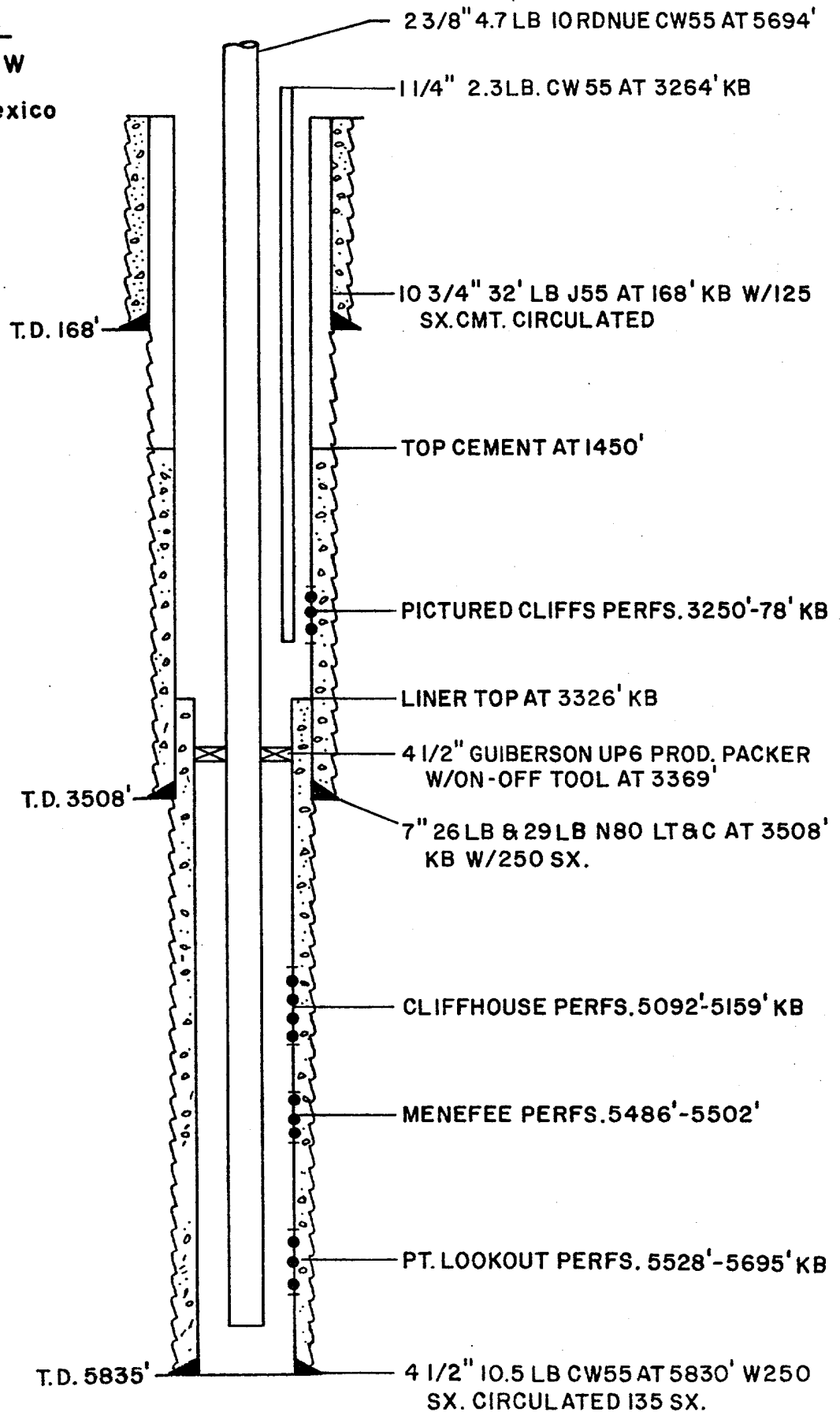
Signature

MESA PETROLEUM CO.

SUTER NO. 4-A

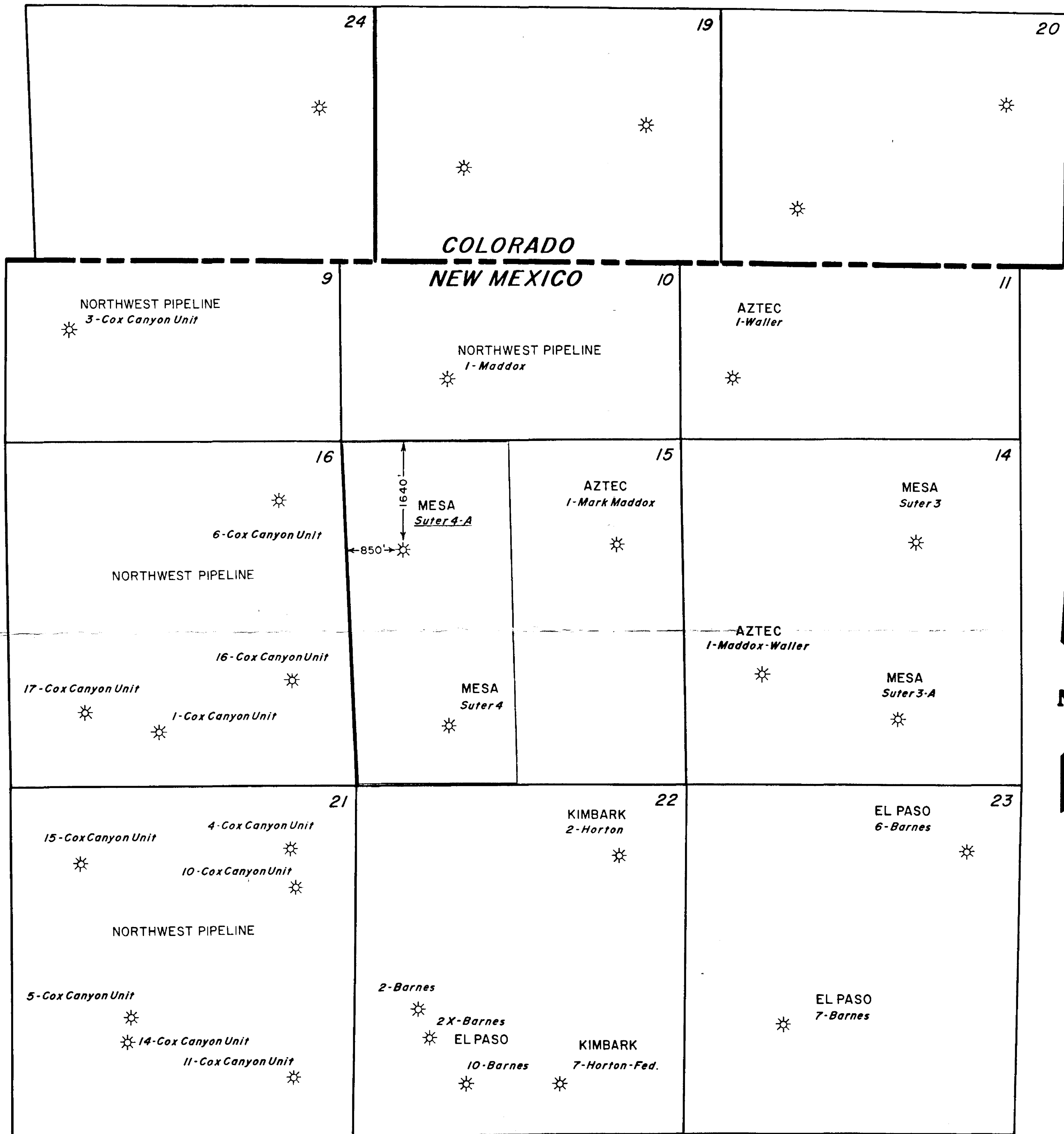
Sec. 15-T32N-R11W

San Juan Co., New Mexico



R 11 W

R 10 W

T
32
NCOLORADO
NEW MEXICOT
32
N

R 11 W

MESA PETROLEUM CO.

SUTER 4-A
SAN JUAN CO., N.M.

OFFSET OPERATOR PLAT

SCALE: 1" = 1000'

OCT. 28, 1975