

El Paso NATURAL GAS
COMPANY

P. O. BOX 990
FARMINGTON, NEW MEXICO 87401
PHONE: 505-325-2841

May 25, 1976

Mr. P. T. McGrath
U. S. Geological Survey
Post Office Box 959
Farmington, New Mexico 87401

Re: Application for Permit to Drill
Scott #16
NE Section 31, T-32-N, R-10-W
Blanco Pictured Cliffs Ext.

Dear Mr. McGrath:

Details regarding existing roads, pipelines, wells, etc.
relative to the above well location are included on the
previously submitted base maps, "Field Road Map" and
"Composite Map No. 1".

The proposed new well location, new roads and new pipeline
are shown on the attached plat along with connecting existing
roads and pipelines in the vicinity of the proposed new well.

Water for drilling and completion operations will be obtained
from the following location: Decker Water Hole, 30-32-10.

Waste material will be disposed of by burial in the burn pit,
latrine, or reserve pit as applicable. There will be no camp
nor air strip associated with drilling this well. Upon
completion or abandonment of this well, the location will be
cleaned and leveled and a dry hole marker placed, if applicable.

Yours very truly,

D. G. Brisco

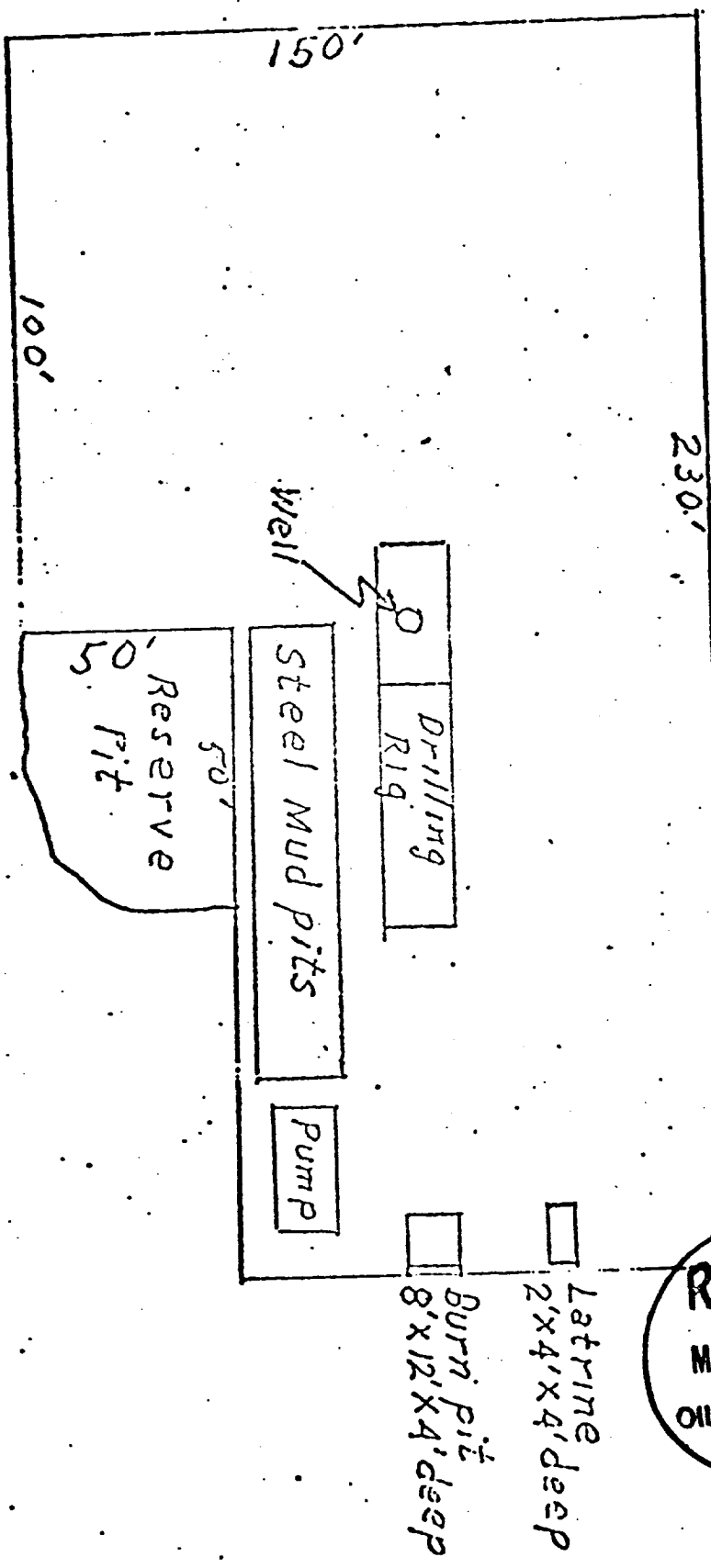
D. G. Brisco
Drilling Clerk

pb



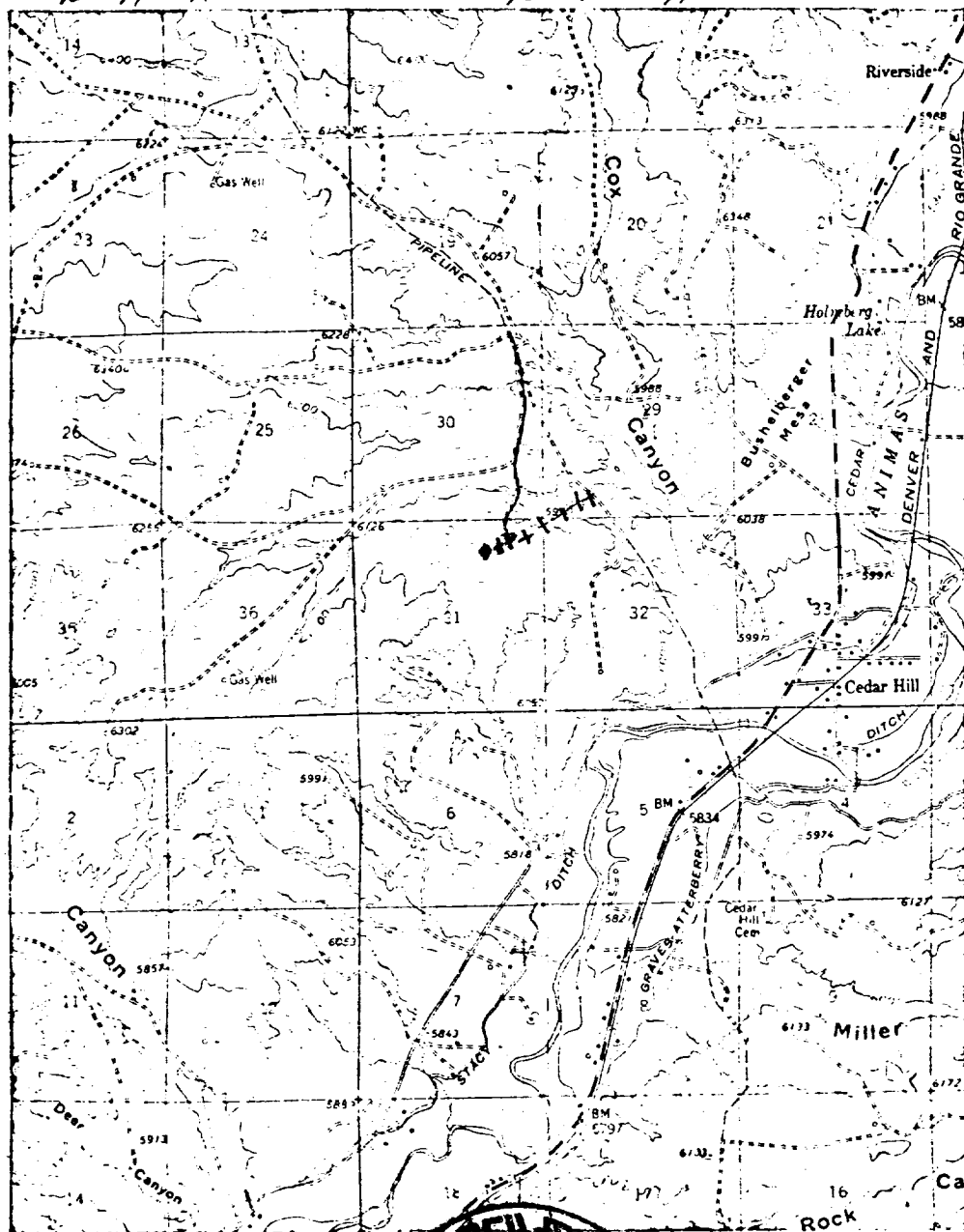
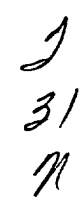
LOCATION AND EQUIPMENT LAY-OUT

Section # 16
31-32-10
P.C.



RECEIVED
MAY 26 1976
OIL CON. COM.
DIST 3

P-10-N



RECEIVED

MAY 26 1976

~~OIL CON COM~~
~~DIST 3~~

LEGEND OF RIGHT-OF-WAYS

EXISTING ROADS

EXISTING PIPELINES

EXISTING ROAD & PIPELINE

PROPOSED ROADS

PROPOSED PIPELINES

PROPOSED ROAD & PIPELINE