
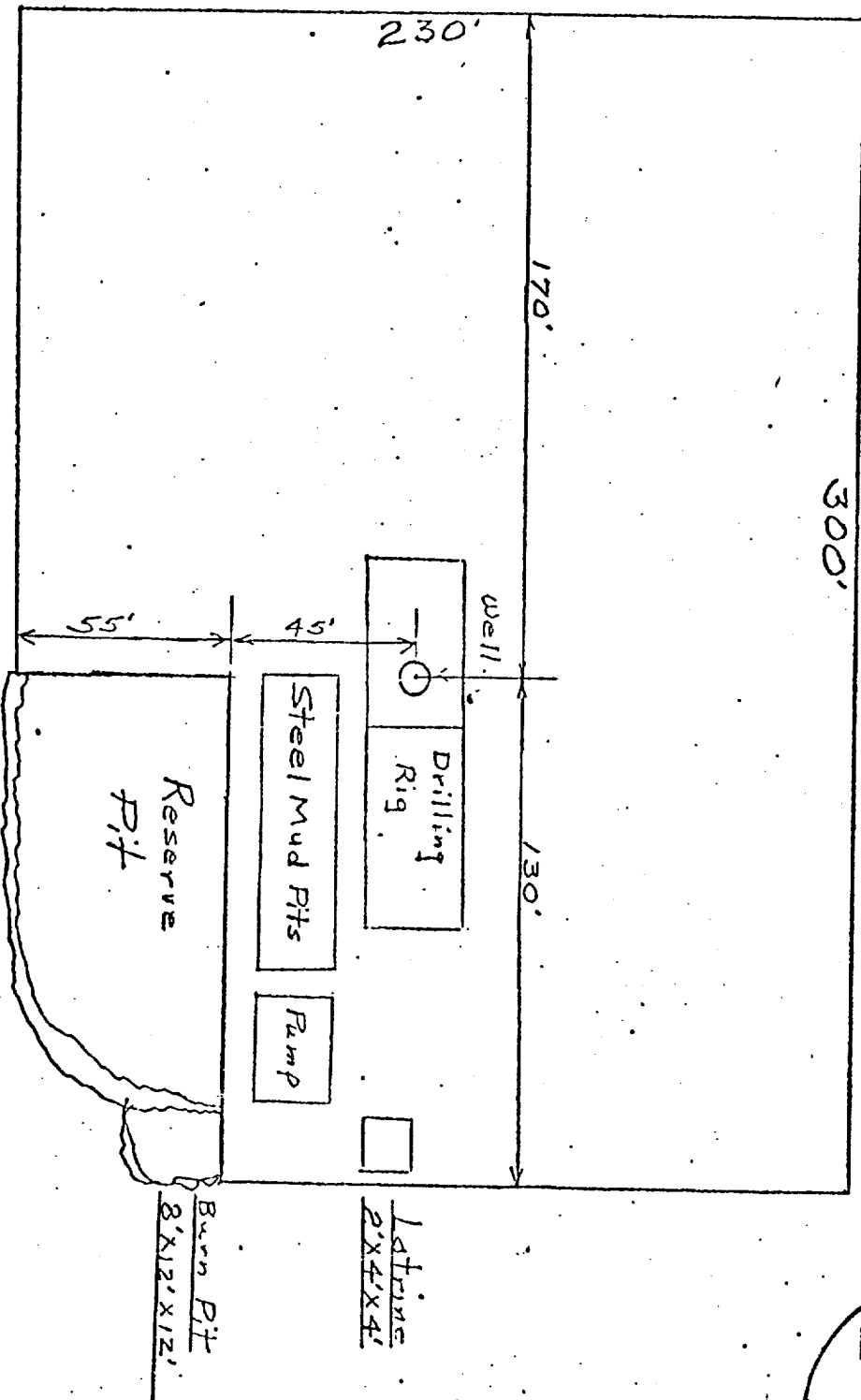
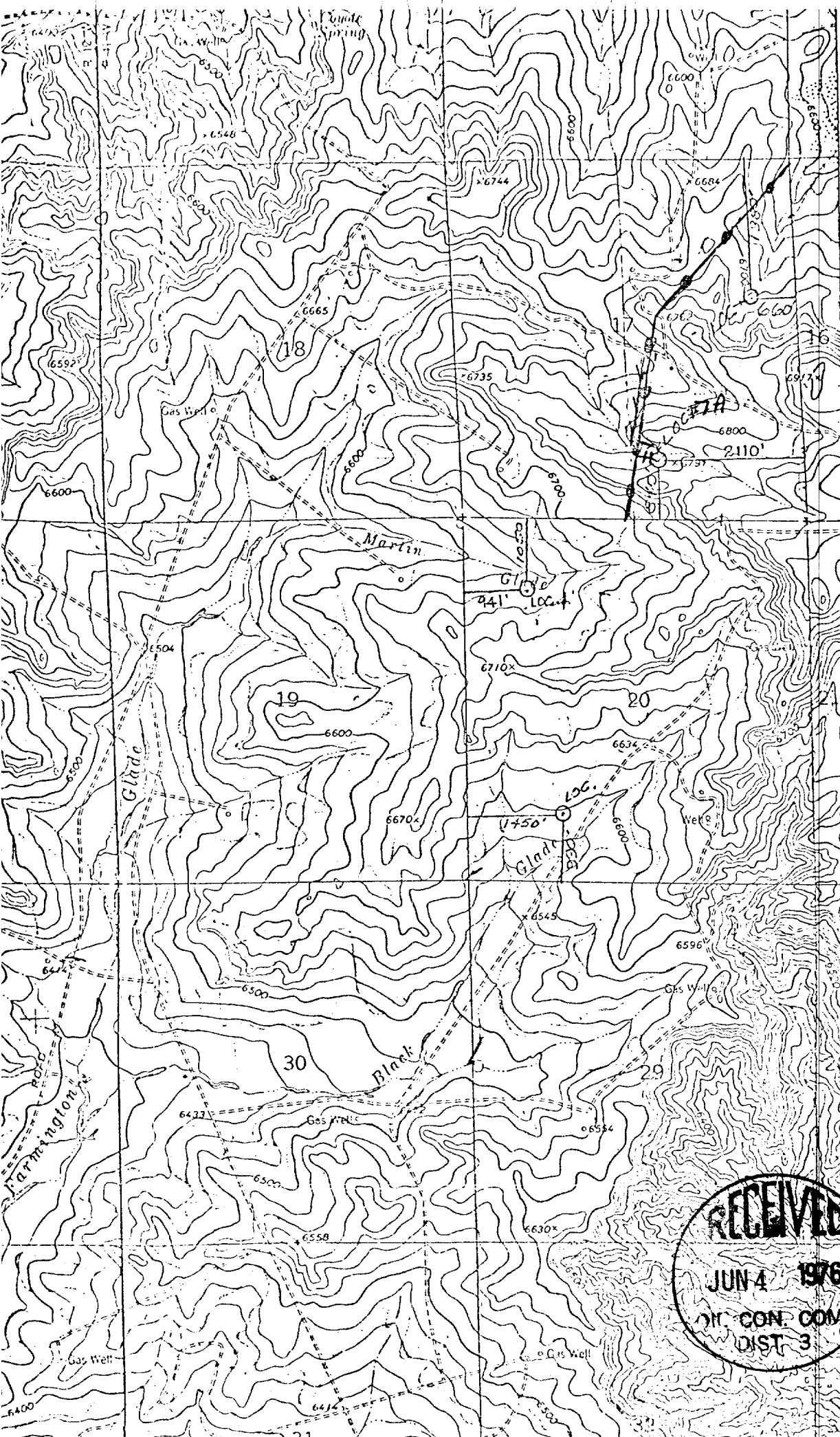


LOCATION AND EQUIPMENT LAYOUT

Cox Canyon Unit # 7A





4098
2 180 000 FEET
(N. MEX.)

4097

4096

4095

5730'

4094

4093

PROPOSED ACCESS ROADS → → →
EXISTING ROADS = = = =
PROPOSED PIPELINES + + + +
EXISTING PIPELINES ● ● ● ●

RECEIVED
JUN 4 1976
ON CON. COM.
DIST. 3

Northwest Pipeline Corporation



PRODUCTION & DRILLING
P. O. BOX 90
FARMINGTON, NEW MEXICO 87401

5113-22-76

May 28, 1976

United States Geological Survey
P.O. Box 959
Farmington, New Mexico 87401

Re: Application for Permit to Drill
Cox Canyon Unit #7A
SE/4 Sec. 17, T32N, R11W
San Juan County, New Mexico

Gentlemen:

Information regarding existing roads, pipelines, flowlines, etc., relative to the above well location are included on the enclosed attachments.

Water for drilling and completion operations will be obtained from a water hole located in the SE/4 NW/4 Sec. 29, T32N, R10W.

Waste disposal will be in the burn pit, toilet, or reserve pit. There will be no camp or airstrip associated with drilling this well. Upon completion or abandonment of this well the location will be cleaned, leveled, and a dry hole marker placed, if applicable.

Sincerely,

D.H. Maroncelli
Production Engineer
Northwest Pipeline Corporation

DHM/mag

xc

RECEIVED

JUN 3 1976

U. S. GEOLOGICAL SURVEY
FARMINGTON, NEW MEXICO

RECEIVED

JUN 4 1976

CON. COM.
DIST 3