

## OIL CONSERVATION DIVISION

P. O. BOX 2088

Form C-107  
Revised 10-1-78

STATE OF NEW MEXICO

ENERGY AND MINERALS DEPARTMENT

SANTA FE, NEW MEXICO 87501

All distances must be from the outer boundaries of the Section

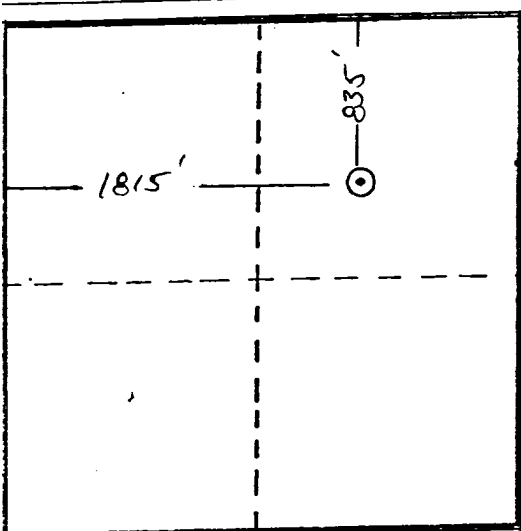

Operator <b>UNION TEXAS PETROLEUM CORPORATION</b>			Lease <b>TALIAFERRO</b>		Well No. <b>8</b>
Unit Letter <b>C</b>	Section <b>31</b>	Township <b>31 NORTH</b>	Range <b>12 WEST</b>	County <b>SAN JUAN</b>	
Actual Wellbore Location of Well:					
835 feet from the <b>NORTH</b> line and		1815 feet from the <b>WEST</b> line			
Ground Level Elev. <b>5998</b>	Producing Formation <b>FLORA VISTA</b>		Pool <b>GALLUP</b>	Dedicated Acreage: <b>NW 160.00</b> Acres	

1. Outline the acreage dedicated to the subject well by colored pencil or hatchure marks on the plat below.
2. If more than one lease is dedicated to the well, outline each and identify the ownership thereof (both as to working interest and royalty).
3. If more than one lease of different ownership is dedicated to the well, have the interests of all owners been consolidated by communitization, unitization, force-pooling, etc?

☐ Yes ☒ No If answer is "yes," type of consolidation \_\_\_\_\_

If answer is "no," list the owners and tract descriptions which have actually been consolidated. (Use reverse side of this form if necessary.) \_\_\_\_\_

No allowable will be assigned to the well until all interests have been consolidated (by communitization, unitization, forced-pooling, or otherwise) or until a non-standard unit, eliminating such interests, has been approved by the Division.

## CERTIFICATION

I hereby certify that the information contained herein is true and complete to the best of my knowledge and belief.

Name

Rudy D. Motto

Position


Area Operations Manager

Company

Union Texas Petroleum Corp.

Date

March 30, 1983



I hereby certify that the well location shown on this plat was plotted from field notes of a pool survey made by me or under my supervision and that the same is true and correct to the best of my knowledge and belief.

March 18, 1981

Date Surveyed

Registered Professional Engineer  
and/or Land Surveyor

Certificate No.

5992