

UNITED STATES  
DEPARTMENT OF THE INTERIOR  
GEOLOGICAL SURVEY

SUNDRY NOTICES AND REPORTS ON WELLS

(Do not use this form for proposals to drill or to deepen or plug back to a different reservoir. Use Form 9-331-C for such proposals.)

1. oil ☐ well gas ☒ well other ☐

2. NAME OF OPERATOR  
Northwest Pipeline Corporation ✓

3. ADDRESS OF OPERATOR  
P.O. Box 90, Farmington, N.M. 87401

4. LOCATION OF WELL (REPORT LOCATION CLEARLY. See space 17 below.)  
AT SURFACE: 1825 FSL & 1640 FWL  
AT TOP PROD. INTERVAL: Same as above  
AT TOTAL DEPTH: Same as above

16. CHECK APPROPRIATE BOX TO INDICATE NATURE OF NOTICE, REPORT, OR OTHER DATA

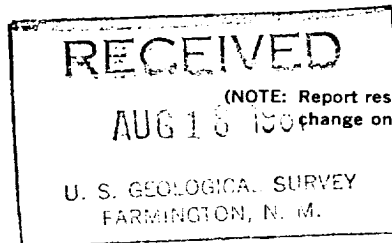
REQUEST FOR APPROVAL TO:

TEST WATER SHUT-OFF ☐  
FRACTURE TREAT ☐  
SHOOT OR ACIDIZE ☐  
REPAIR WELL ☐  
PULL OR ALTER CASING ☐  
MULTIPLE COMPLETE ☐  
CHANGE ZONES ☐  
ABANDON\* ☐

SUBSEQUENT REPORT OF:

☐  
☐  
☐  
☐  
☐  
☐  
☐  
☐

(other) Change locations



5. LEASE  
SF 079380 ✓

6. IF INDIAN, ALLOTTEE OR TRIBE NAME

7. UNIT AGREEMENT NAME  
San Juan 32-8 Unit

8. FARM OR LEASE NAME  
San Juan 32-8 Unit ✓

9. WELL NO.  
#45 ✓

10. FIELD OR WILDCAT NAME  
Blanco MV / So Los Pinos PC

11. SEC., T., R., M., OR BLK. AND SURVEY OR AREA  
Sec 14, T32N, R8W ✓

12. COUNTY OR PARISH  
San Juan

13. STATE  
N.M.

14. API NO.

15. ELEVATIONS (SHOW DF, KDB, AND WD)  
7077' GR

17. DESCRIBE PROPOSED OR COMPLETED OPERATIONS (Clearly state all pertinent details, and give pertinent dates, including estimated date of starting any proposed work. If well is directionally drilled, give subsurface locations and measured and true vertical depths for all markers and zones pertinent to this work.)\*

We would like to change the footages for this location due to a pipeline is laid right next to the location.

Old location: 1690 FWL & 1750 FSL Sec 14, T32N, R8W

New Location: 1825 FSL & 1640 FWL Sec 14, T32N, R8W



Subsurface Safety Valve: Manu. and Type \_\_\_\_\_ Set @ \_\_\_\_\_ Ft.

18. I hereby certify that the foregoing is true and correct


SIGNED Donna J. Brace TITLE Production Clerk DATE 8-17-81  
Donna J. Brace

(This space for Federal or State office use)

APPROVED BY \_\_\_\_\_ TITLE \_\_\_\_\_ DATE \_\_\_\_\_  
CONDITIONS OF APPROVAL, IF ANY:

NMOCC

\*See Instructions on Reverse Side



djb/

All distances must be from the outer boundaries of the Section.

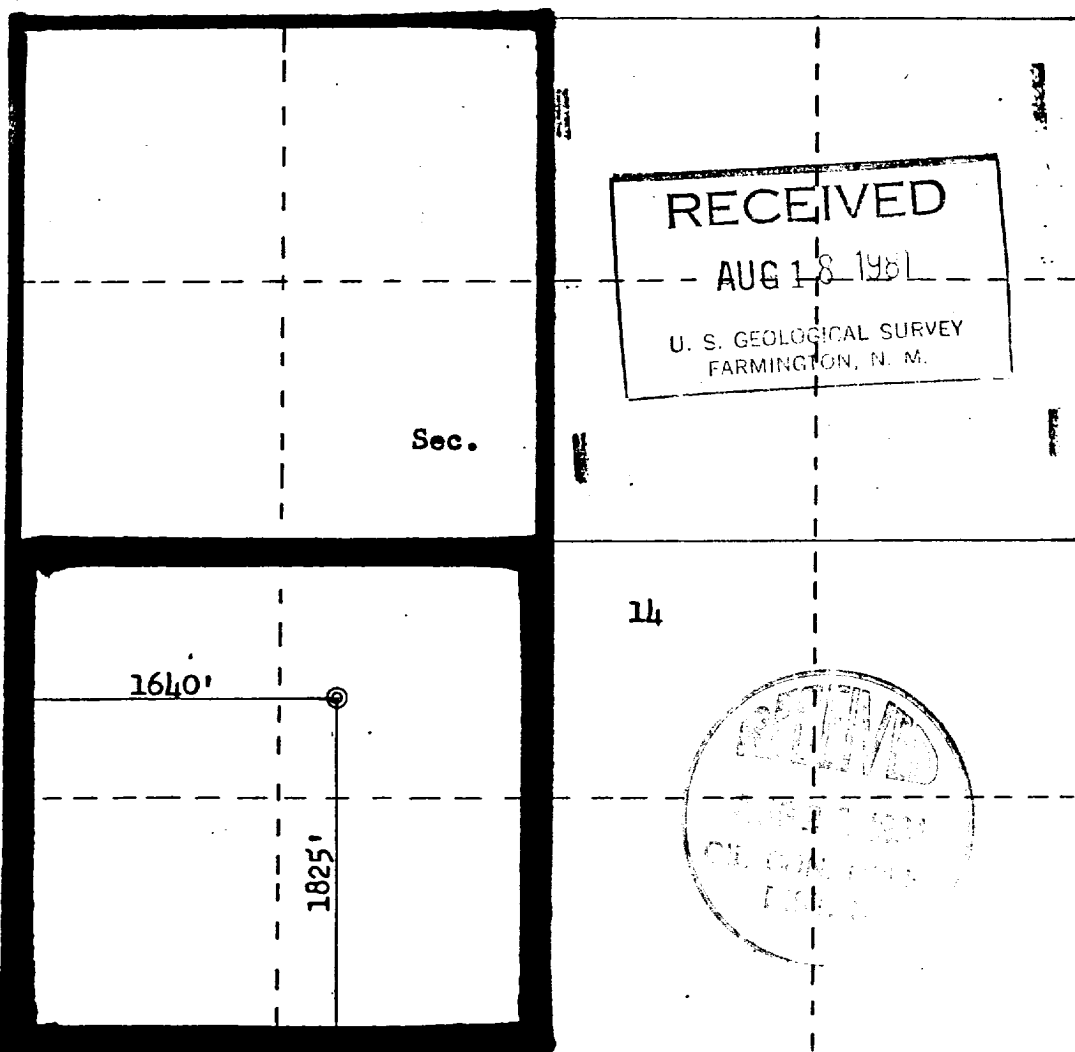
Operator: <b>NORTHWEST PIPELINE CORPORATION</b>			Lease: <b>SAN JUAN 32-8 UNIT</b>		Well No. <b>45</b>
Unit Letter <b>K</b>	Section <b>14</b>	Township <b>32N</b>	Range <b>8W</b>	County <b>San Juan</b>	
Actual Footage Location of Wells: <b>1825</b> feet from the <b>South</b> line and <b>1640</b> feet from the <b>West</b> line					
Ground Level Elev. <b>7073</b>	Producing Formation <b>Mesa Verde/Pictured Cliffs</b>		Pool <b>Blanco MV/ Albina PC</b>		Dedicated Acreage: <b>160 pc/320 MV</b> Acres

1. Outline the acreage dedicated to the subject well by colored pencil or hachure marks on the plat below.
2. If more than one lease is dedicated to the well, outline each and identify the ownership thereof (both as to working interest and royalty).
3. If more than one lease of different ownership is dedicated to the well, have the interests of all owners been consolidated by communitization, unitization, force-pooling, etc?

☒ Yes ☐ No If answer is "yes," type of consolidation Unitization

If answer is "no," list the owners and tract descriptions which have actually been consolidated. (Use reverse side of this form if necessary.)

No allowable will be assigned to the well until all interests have been consolidated (by communitization, unitization, forced-pooling, or otherwise) or until a non-standard unit, eliminating such interests, has been approved by the Commission.



Scale: 1"=1000'

## CERTIFICATION

I hereby certify that the information contained herein is true and complete to the best of my knowledge and belief.

*Paul C. Thompson*

Name

Paul C. Thompson

Position

Drilling Engineer

Company

Northwest Pipeline Corp.

Date

8-14-81

I hereby certify that the well location shown on this plat was plotted from field notes of actual surveys made by me or under my supervision, and that the same is true and correct to the best of my knowledge and belief.

Date Surveyed

August 13, 1981

Registered Professional Engineer and Land Surveyor

*Fred B. Kerr Jr.*

Certification No. 3950

B. KERR, JR.