

District I
PO Box 1980, Hobbs, NM 88241-1980
District II
811 South First, Artesia, NM 88210
District III
1000 Rio Brazos Rd., Aztec, NM 87410
District IV
2040 South Pacheco, Santa Fe, NM 87505

State of New Mexico
Energy, Minerals & Natural Resources Department

OIL CONSERVATION DIVISION
2040 South Pacheco
Santa Fe, NM 87505

Form C-104
Revised October 18, 1994
Instructions on back
Submit to Appropriate District Office
5 Copies

☐ AMENDED REPORT

I. REQUEST FOR ALLOWABLE AND AUTHORIZATION TO TRANSPORT

¹ Operator name and Address GREYSTONE ENERGY, INC 1801 BROADWAY, SUITE 630 DENVER, CO. 80202		² OGRID Number 173252
		³ Reason for Filing Code CH
⁴ API Number 30-045-26113	⁵ Pool Name Blanco Mesaverde	⁶ Pool Code 72319
⁷ Property Code	⁸ Property Name FREEMAN (MV)	⁹ Well Number 1R

II. ¹⁰ Surface Location

¹¹ Ul or lot no. A	¹² Section 11	¹³ Township 3N	¹⁴ Range Bw	¹⁵ Lot Idn	¹⁶ Feet from the 990	¹⁷ North/South Line N	¹⁸ Feet from the 990	¹⁹ East/West line E	²⁰ County SJ
----------------------------------	-----------------------------	------------------------------	---------------------------	-----------------------	------------------------------------	-------------------------------------	------------------------------------	-----------------------------------	----------------------------

¹¹ Bottom Hole Location

²¹ Ul or lot no.	²² Section	²³ Township	²⁴ Range	²⁵ Lot Idn	²⁶ Feet from the	²⁷ North/South line	²⁸ Feet from the	²⁹ East/West line	³⁰ County
³¹ Lse Code	³² Producing Method Code	³³ Gas Connection Date	³⁴ C-129 Permit Number	³⁵ C-129 Effective Date	³⁶ C-129 Expiration Date				

III. Oil and Gas Transporters

³⁷ Transporter OGRID	³⁸ Transporter Name and Address	³⁹ POD	⁴⁰ O/G	⁴¹ POD ULSTR Location and Description
007051	El Paso Natural Gas	2285930	G	
009108	Exxon Refining Co.	2285910	G	

IV. Produced Water


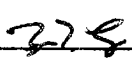
⁴² POD	⁴³ POD ULSTR Location and Description
-------------------	--

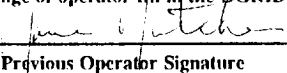
V. Well Completion Data

⁴⁴ Spud Date	⁴⁵ Ready Date	⁴⁶ TD	⁴⁷ PBSD	⁴⁸ Perforations	⁴⁹ DHC, DC, MC
⁵⁰ Hole Size	⁵¹ Casing & Tubing Size	⁵² Depth Set	⁵³ Sacks Cement		

VI. Well Test Data

⁵⁴ Date New Oil	⁵⁵ Gas Delivery Date	⁵⁶ Test Date	⁵⁷ Test Length	⁵⁸ Tbg. Pressure	⁵⁹ Csg. Pressure
⁶⁰ Choke Size	⁶¹ Oil	⁶² Water	⁶³ Gas	⁶⁴ AOF	⁶⁵ Test Method

⁶⁶ I hereby certify that the rules of the Oil Conservation Division have been complied with and that the information given above is true and complete to the best of my knowledge and belief. Signature: 	OIL CONSERVATION DIVISION Approved by:  Title: SUPERVISOR DISTRICT #3 Approval Date: OCT 14 1998
Printed name: TOM PARKER Title: PRESIDENT Date: 9/16/98 Phone: 303-221-7576	

⁶⁷ If this is a change of operator fill in the OGRID number and name of the previous operator  Previous Operator Signature	DANA M. DUTCHER Printed Name	PRESIDENT Title	 Date
CHATEAU OIL AND GAS, INC. 159819 New Mexico Oil Conservation Division			