

STATE OF NEW MEXICO

ENERGY AND MINERALS DEPARTMENT
OIL CONSERVATION DIVISION



GARREY CARRUTHERS
GOVERNOR

June 3, 1987

POST OFFICE BOX 2088
STATE LAND OFFICE BUILDING
SANTA FE, NEW MEXICO 87501
(505) 827-5800

Tenneco Oil Exploration and
Production
P. O. Box 3249
Englewood, Colorado 80155

Attention: Mike McCredie

Administrative Order NSL-2351

Gentlemen:

Reference is made to your application for a non-standard location for your Riddle C No. 6 well to be located 1535 feet from the South line and 2015 feet from the West line of Section 29, Township 31 North, Range 9 West, NMPM, Blanco Pictured Cliffs Pool, San Juan County, New Mexico. The SW/4 of said Section 29 shall be dedicated to the well.

By authority granted me under the provisions of Rule 104 F(I), the above-described unorthodox location is hereby approved.

Sincerely,

A handwritten signature in cursive script, appearing to read "William J. LeMay".

WILLIAM J. LeMAY, DIRECTOR

WJL/DC/dr

cc: Oil Conservation Division - Aztec
Bureau of Land Management - Farmington

RECEIVED
JUN - 8 1987
OIL CON. DIV.
DIST. 3



STATE OF NEW MEXICO
ENERGY AND MINERALS DEPARTMENT

OIL CONSERVATION DIVISION
AZTEC DISTRICT OFFICE

1000 RIO BRAZOS ROAD
AZTEC, NEW MEXICO 87410
(505) 334-6178

OIL CONSERVATION DIVISION
BOX 2088
SANTA FE, NEW MEXICO 87501

DATE 5-18-87

RE: Proposed MC _____
Proposed DHC _____
Proposed NSL X _____
Proposed SWD _____
Proposed WFX _____
Proposed PMX _____

Gentlemen:

I have examined the application dated 5-6-87

for the Tanner Oil Company, Riddle C#6 K-29-31N-8W
Operator Lease and Well No. Unit, S-T-R

and my recommendations are as follows:

Approve

Yours truly,

E. Burch

Tenneco Oil Exploration and Production

A Tenneco Company

Rocky Mountain Division


P.O. Box 3249
Englewood, Colorado 80155
(303) 740-4800

Delivery Address
6162 South Willow Drive
Englewood, Colorado 80111



CERTIFIED MAIL
RETURN RECEIPT REQUESTED

April 29, 1987



New Mexico Oil Conservation Division - Original
P.O. Box 2088
Santa Fe, New Mexico 87501

New Mexico Oil Conservation Division - Copy
1000 Rio Brazos Road
Aztec, New Mexico 87401

Re: Application for approval of Unorthodox
Location
Riddle C #6
1535' FSL, 2015' FWL
Sec. 29, T31N, R9W
San Juan County, New Mexico

Gentlemen:

Tenneco Oil Company plans to drill the referenced well during the 2nd quarter of 1987. Attached in duplicate (to each office) is a well location plat C-102 and an ownership plat identifying offset operators.

The proposed site of the Riddle C #6 is staked in an unorthodox location due to geological considerations and topographical features. The enclosed C-102 identifies the topography that contributed to the locations current staking (example: a large drainage wash, powerline, pipeline, existing production and service road). Because of these conditions, this is the only feasible location.

A copy of this request is being submitted to all offset operators by certified mail with a request that they furnish your Santa Fe office with a waiver of objection.

Pursuant to authority of Rule 104-E we respectfully request your approval of an exemption to the standard well location requirements.

Very truly yours,

TENNECO OIL COMPANY

Mike McCredie
Administrative Analyst

MMc/cc:2139P

_____ hereby waives objection to Tenneco Oil Exploration and
Production's application for an unorthodox location for their Tenneco Riddle
#6, proposed above.

**NEW MEXICO OIL CONSERVATION COMMISSION
WELL LOCATION AND ACREAGE DEDICATION PLAT**

Form C-102
Superseded 1-1-87
Effective 1-1-87

All distances must be from the outer boundaries of the Section.

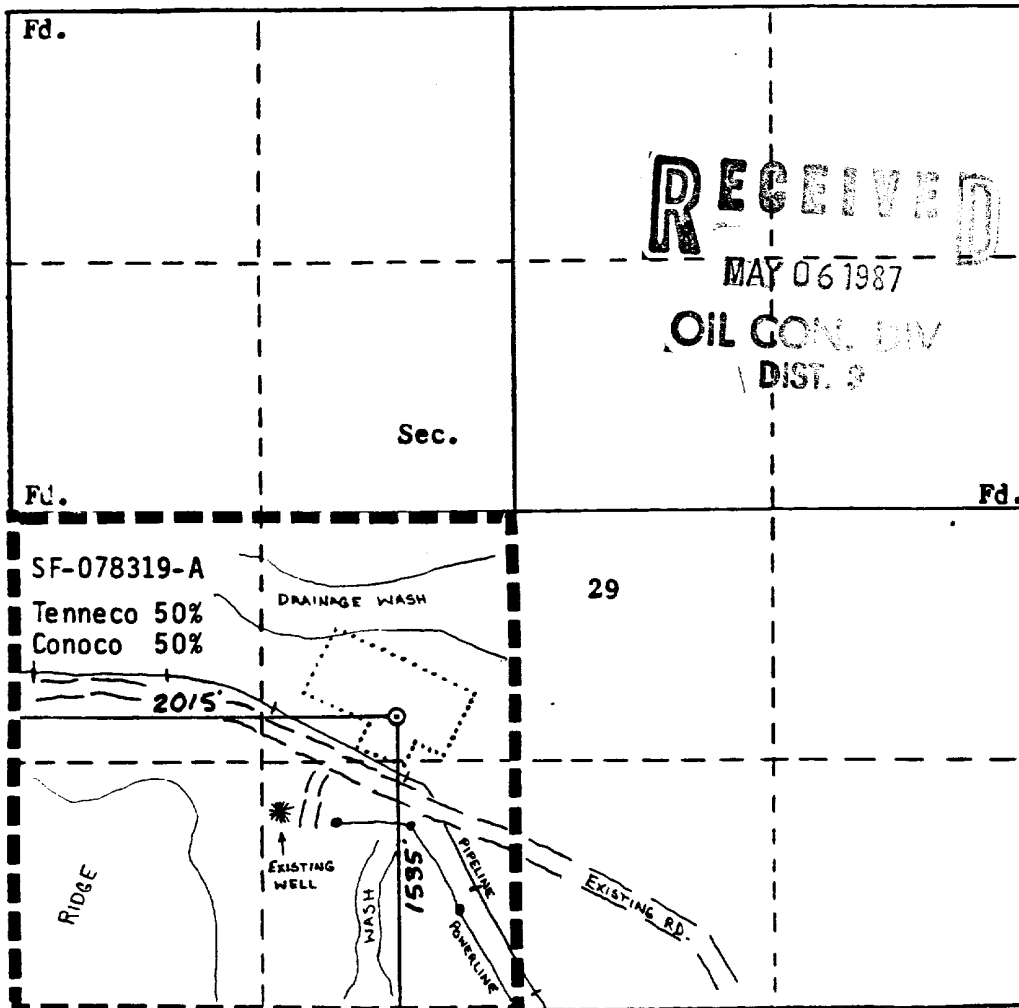
Operator TENNECO OIL CO.			Lease RIDDLE C		Well No. 6
Unit Letter K	Section 29	Township 31 N	Range 9 W	County San Juan	
Actual Footage Location of Well: <div style="display: flex; justify-content: space-between;"> 1535 feet from the South line and 2015 feet from the West line </div>					
Ground Level Elev: 6276	Producing Formation Pictured Cliffs	Pool Blanco	Dedicated Acreage: 160.15746 Acres		

1. Outline the acreage dedicated to the subject well by colored pencil or hachure marks on the plat below.
2. If more than one lease is dedicated to the well, outline each and identify the ownership thereof (both as to working interest and royalty).
3. If more than one lease of different ownership is dedicated to the well, have the interests of all owners been consolidated by communitization, unitization, force-pooling, etc?

☐ Yes ☐ No If answer is "yes," type of consolidation _____

If answer is "no," list the owners and tract descriptions which have actually been consolidated. (Use reverse side of this form if necessary.) _____

No allowable will be assigned to the well until all interests have been consolidated (by communitization, unitization, forced-pooling, or otherwise) or until a non-standard unit, eliminating such interests, has been approved by the Commission.



Scale: 1"=1000'

CERTIFICATION

I hereby certify that the information contained herein is true and complete to the best of my knowledge and belief.

Mike M. McCredie

Name
Mike M. McCredie

Position
Administrative Analyst

Company
Tenneco Oil Company

Date
4/24/87

I hereby certify that the well location shown on this plat was plotted from field notes of actual surveys made by me or under my supervision, and that the same is true and correct to the best of my knowledge and belief.

4-3-87

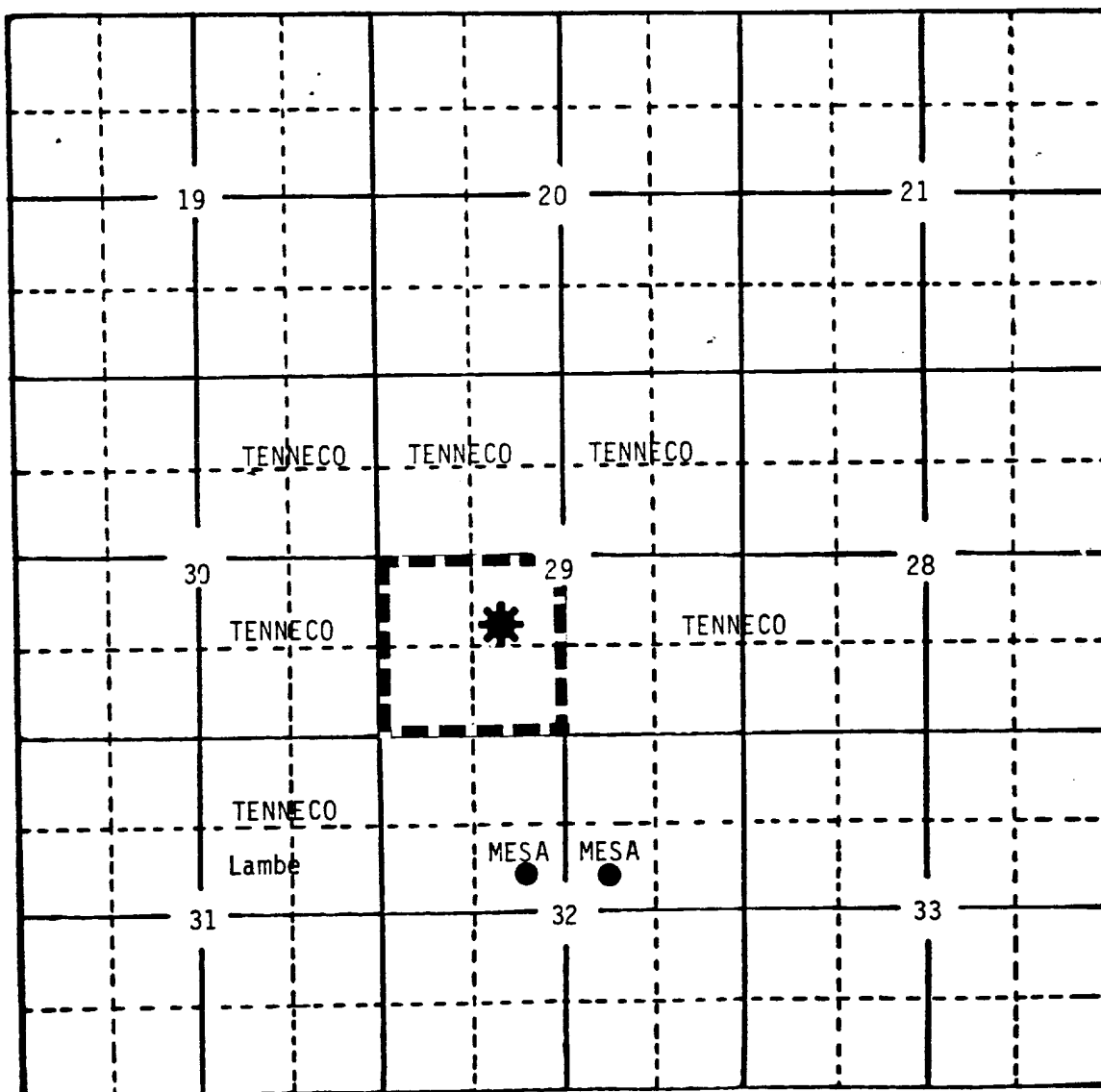
Date Surveyed
William E. Mahne

Registered Professional Engineer
and
Land Surveyor
#8466

Professional Land Surveyor

Operator TENNECO OIL COMPANY			Lease RIDDLE C		Well No. 6
Unit Letter K	Section 29	Township 31 N	Range 9 W	County San Juan	
Actual Footage Location of Well:					
1535 feet from the South		line and 2015		feet from the West line	
Ground Level Elev. 6276	Producing Formation Pictured Cliffs	Pool Blanco		Dedicated Acreage: 160 Acres	

EPNG is Meridian



● Existing PC Well
 * Proposed Location of New Well