



STATE OF NEW MEXICO

ENERGY, MINERALS AND NATURAL RESOURCES DEPARTMENT

OIL CONSERVATION DIVISION

GARREY CARRUTHERS
GOVERNOR

POST OFFICE BOX 2088
STATE LAND OFFICE BUILDING
SANTA FE, NEW MEXICO 87504
(505) 827-5800

July 12, 1988

Meridian Oil, Inc.
P.O. Box 4289
Farmington, NM 87499-4289

Attention: Peggy Doak

Administrative Order NSL-2545

Dear Ms. Doak:

Reference is made to your application for a non-standard location for your EPNG B Well No. 100 to be located 1015 feet from the North line and 2485 feet from the East line (Unit B) of Section 28, Township 32 North, Range 6 West, NMPM, Wildcat Fruitland Pool, San Juan County, New Mexico. The NE/4 of said Section 28 shall be dedicated to the well.

By the authority granted me under the provisions of Rule 104 F(1), the above-described nonorthodox location is hereby approved.

Sincerely,



William J. LeMay
Director

WJL/DRC/ag

cc: Oil Conservation Division - Aztec

RECEIVED
JUL 19 1988
OIL CON. DIV.
DIST. 2



STATE OF NEW MEXICO
ENERGY AND MINERALS DEPARTMENT
OIL CONSERVATION DIVISION
AZTEC DISTRICT OFFICE

GARREY CARRUTHERS
GOVERNOR

1000 RIO BRAZOS ROAD
AZTEC, NEW MEXICO 87410
(505) 334-6178

Date: 6/30/98

Oil Conservation Division
P.O. Box 2088
Santa Fe, NM 87504-2088

Re: Proposed MC _____
Proposed DHC _____
Proposed NSL a _____
Proposed SWD _____
Proposed WFX _____
Proposed PMX _____

Gentlemen:

I have examined the application dated 6/16/98
for the Operator EPN&B #100
Lease & Well No.

B-28-32N-6W and my recommendations are as follows:
Unit, S-T-R

Agree

Yours truly,

W. J.

MERIDIAN OIL

June 14, 1988

Mr. William LeMay
New Mexico Oil Conservation Division
Post Office Box 2088
Santa Fe, New Mexico 87501

Dear Mr. LeMay:

This is a request for administrative approval for an unorthodox gas well location in the Undesignated Fruitland Pool.


It is intended to locate the Meridian Oil Inc.'s EPNG B #100 at 1015' from the North line and 2485' from the East line of Section 28, T-32-N, R-6-W, San Juan County, New Mexico.

Extremely rough terrain in the form of steep cliffs and Navajo Lake makes it impossible to build an orthodox location in the northeast quarter of this section.

A copy of this application is being submitted to all offset operators by certified mail with a request that they furnish your Santa Fe office with a Waiver of Objection, and return one copy to this office.

Plats showing the proposed well location and the terrain in Section 28, along with an ownership plat, are attached.

Sincerely yours,


Peggy Doak

encl.

WAIVER

_____ hereby waives objection to Meridian Oil Inc.'s application for an unorthodox location for their EPNG B #100 as proposed above.

By: _____

Date: _____

cc: El Paso Natural Gas Company

RECEIVED
JUN 16 1988
OIL CON. DIV.
DIST. 3

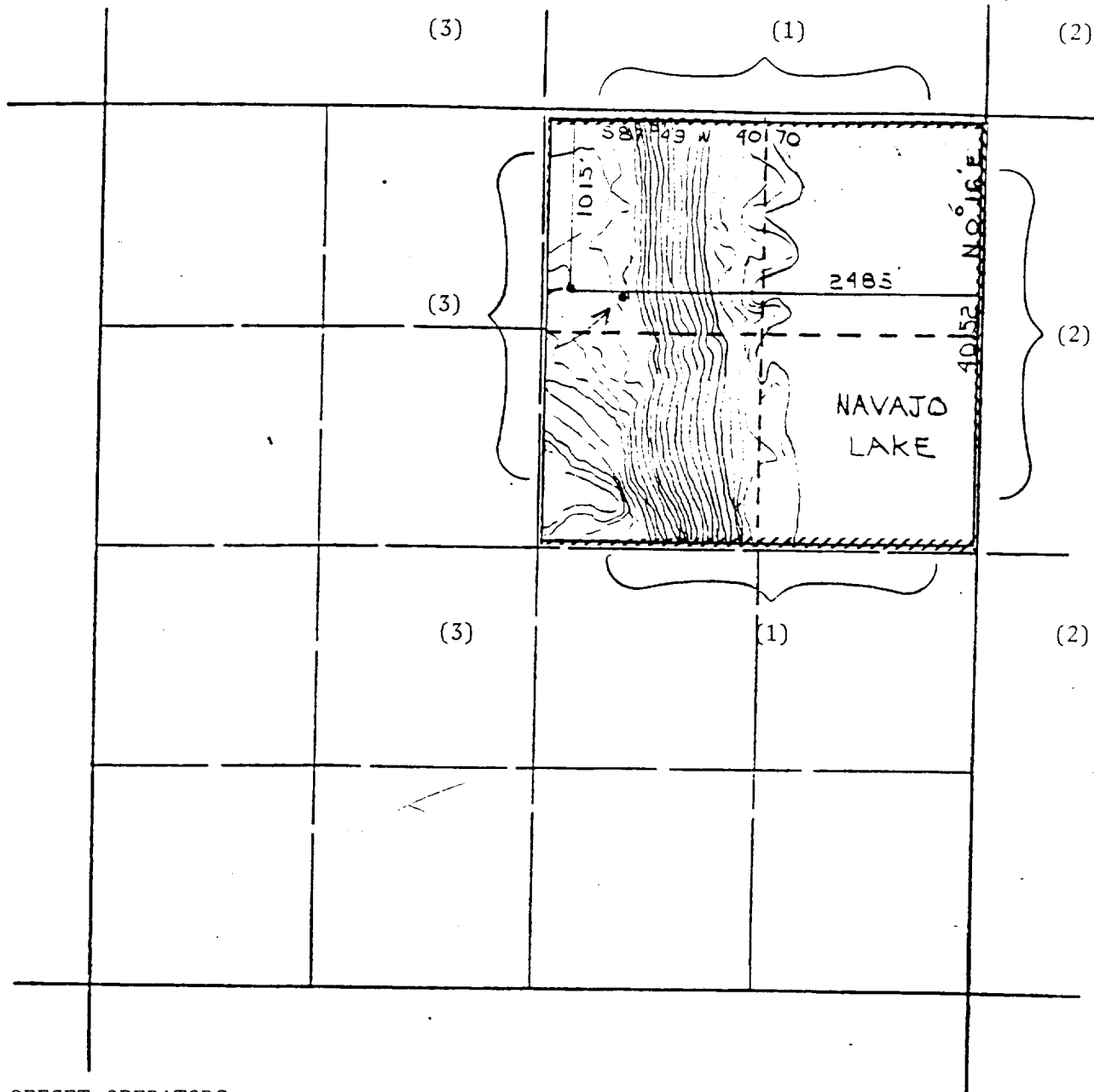
MERIDIAN OIL INC.

Well Name EPNG B #100, Undesignated Fruitland

Footage----- 1015' FNL; 2485' FEL

APPLICATION FOR NON-STANDARD LOCATION

County San Juan State New Mexico Section 28 Township 32N Range 6W



REMARKS: OFFSET OPERATORS:

(1) Meridian Oil Inc.

(2) El Paso Natural Gas Company, Operator of San Juan 32-5 Unit

(3) El Paso Natural Gas Company, Operator of Allison Unit



All distances must be from the outer boundaries of the Section.

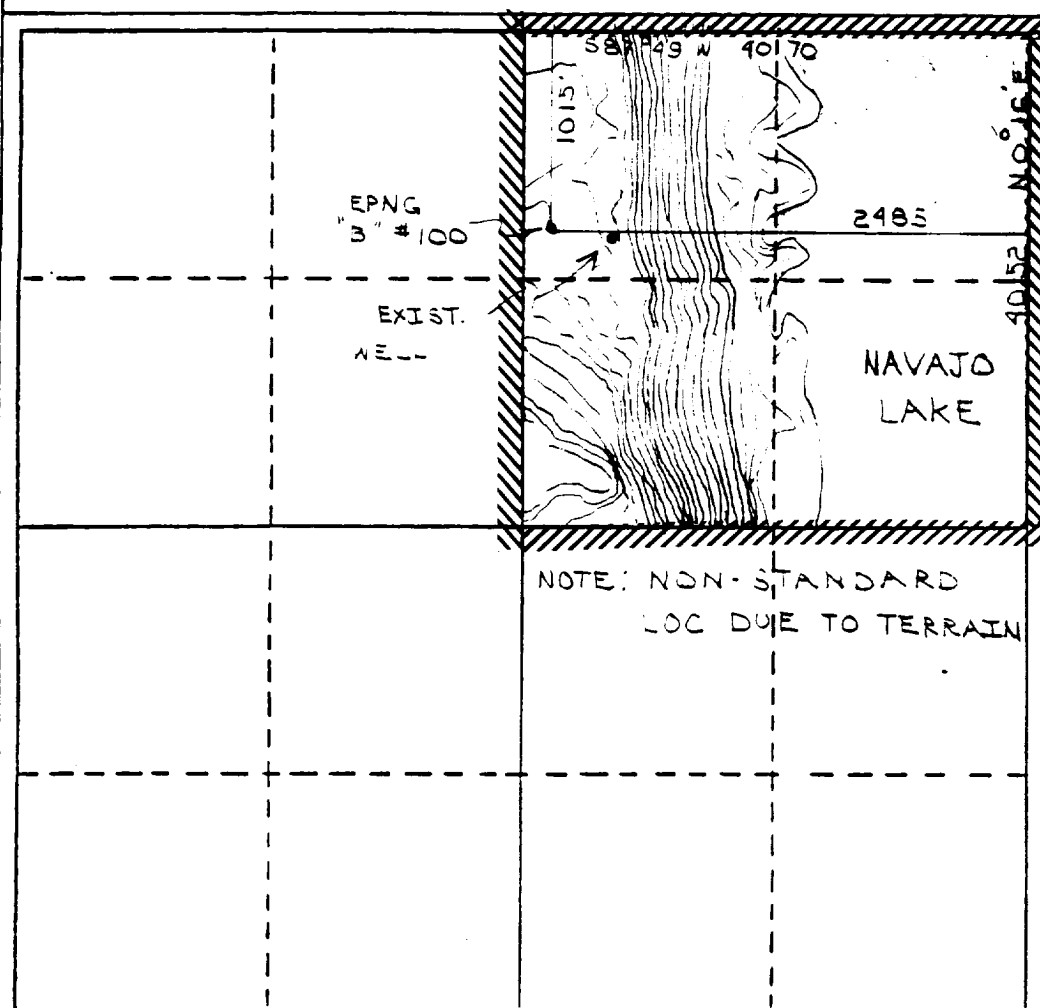
Operator Meridian Oil Co.		Lease EPNG B NM-12014		Well No. 100
Unit Letter B	Section 28	Township T32N,	Range R6W	County San Juan
Actual Footage Location of Wells 1015 feet from the North line and 2485 feet from the East line				
Ground Level Elev. 6460	Producing Formation Fruitland Coal	Pool Undesignated		Dedicated Acreage: 160 Acres

1. Outline the acreage dedicated to the subject well by colored pencil or hachure marks on the plat below.
2. If more than one lease is dedicated to the well, outline each and identify the ownership thereof (both as to working interest and royalty).
3. If more than one lease of different ownership is dedicated to the well, have the interests of all owners been consolidated by communitization, unitization, force-pooling, etc?

☐ Yes ☐ No If answer is "yes," type of consolidation _____

If answer is "no," list the owners and tract descriptions which have actually been consolidated. (Use reverse side of this form if necessary.) _____

No allowable will be assigned to the well until all interests have been consolidated (by communitization, unitization, forced-pooling, or otherwise) or until a non-standard unit, eliminating such interests, has been approved by the Division.



CERTIFICATION

I hereby certify that the information contained herein is true and complete to the best of my knowledge and belief.

Name
Drilling Clerk
Position
Meridian Oil Inc.
Company

Date

I hereby certify that the well location shown on this plat was plotted from field notes of actual surveys made by me or under my supervision and that the same is true and correct to the best of my knowledge and belief.

Registered Professional

Date Surveyed
June 4, 1988

Registered Land Surveyor
R. Howard Daggett

Certificate No.
9679