
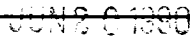



State of New Mexico
Energy, Minerals and Natural Resources Department

Form C-103

OIL CONSERVATION DIVISION
P.O. Box 2088
Santa Fe, New Mexico 87504-2088


SUNDRY NOTICES AND REPORTS ON WELLS		API NO. (assigned by OCD on new wells <i>30-045-27579</i>)
-----		5. Indicate Type of Lease STATE
		6. State Oil & Gas Lease No. E-3150-1
1a. Type of Well GAS		7. Lease Name or Unit Agreement Name SAN JUAN 32-9 UNIT
2. Name of Operator MERIDIAN OIL INC.		8. Well No. 226
3. Address of Operator PO Box 4289, Farmington, NM 87499		9. Pool Name or Wildcat BASIN FRUITLAND COAL
4. Well Location Unit letter H 1575' FNL 1260' FEL Section 32 2322 R09W NMPM SAN JUAN COUNTY		
10. Elevation 6713'		
11. SUBSEQUENT REPORT OF: SPUD		
12. Describe proposed or completed operations		

SPUD DATE: 053090 SPUD TIME: 1500

TD 224' Ran 5 jts of 9 5/8" 36.0# K-55 casing, 209' set @ 222'
Cemented with 160 sacks of Class B cement with 1/4#
Flocele/sack and 3% calcium chloride, (189 cu ft.).
Circulated 10 bbl to surface. WOC 12 hours.
Pressure tested to 600 psi for 30 minutes. Held OK.

DATE: 060290

TD 3305', Ran 72 jts of 7" 23.0# K-55 casing, 3289' set @ 3302'
Lead with 573 sacks of Class B cement 65/35
Poz, 6% gel, 2% CaCl₂, .5 cu ft perlite (997 cu ft.).
Tail with 100 sacks of Class B cement with
2% CaCl₂ (118 cu ft.). Circulated 15 bbl to surface.

SIGNATURE  TITLE Regulatory Affairs DATE 6-18-90
=====

(This space for State Use)

APPROVED BY Original Signed by FRANK I. CHAVEZ TITLE SUPERVISOR DISTRICT # DATE JUN 21 1990
Conditions of approval, if any: