

UNITED STATES  
DEPARTMENT OF THE INTERIOR  
BUREAU OF LAND MANAGEMENT

Sundry Notices and Reports on Wells

RECEIVED

99 MAR 10 PM 12:57

1. Type of Well  
GAS

Lease Number

SF-077652

If Indian, All. or

Tribe Name

2. Name of Operator

**BURLINGTON  
RESOURCES**

OIL &amp; GAS COMPANY

7. Unit Agreement Name

OIL CON. DIV.  
DIST. 3

3. Address & Phone No. of Operator

PO Box 4289, Farmington, NM 87499 (505) 326-9700

8. Well Name & Number  
East #5M

9. API Well No.

30-045-29646

10. Field and Pool

Blanco MV/Basin DK

11. County and State

San Juan Co, NM

4. Location of Well, Footage, Sec., T, R, M

1615' FNL, 875' FWL, Sec. 24, T-31-N, R-12-W, NMPM

12. CHECK APPROPRIATE BOX TO INDICATE NATURE OF NOTICE, REPORT, OTHER DATA

## Type of Submission

☒ Notice of Intent☐ Subsequent Report☐ Final Abandonment

## Type of Action

☐ Abandonment☐ Recompletion☐ Plugging Back☐ Casing Repair☐ Altering Casing☒ Other☒ Change of Plans☐ New Construction☐ Non-Routine Fracturing☐ Water Shut off☐ Conversion to Injection

13. Describe Proposed or Completed Operations

The subject well, formerly the East #5E, has been changed to the East #5M, and now includes the Mesaverde formation. The attached plat reflects this revision. Below are applicable changes:

Mud Program:

Interval	Type	Weight	Vis	Fluid Loss
0' - 200'	Spud	8.4-8.9	40-50	no control
200' - 2909'	LSND	8.4-9.0	30-60	no control
2909' - 7315'	Air	n/a	n/a	n/a

Casing Program:

Hole Size	Depth Interval	Csg Size	Weight	Grade
12 1/4"	0' - 200'	9 5/8"	32.3#	H-40
8 1/4"	0' - 2909'	7"	20.0#	J-55
6 1/4"	2809' - 7315'	4 1/2"	10.5#	J-55

Tubing Program: 0' - 7315' 2 3/8" 4.7# J-55 EUE

Cementing Program:

9 5/8" csg - 159 sx Class "B" cmt (188 cu ft)  
 7" csg - Lead: 219 sx Class "B" cmt (638 cu ft)  
 Tail: 90 sx Class "B" 50/50 Poz (127 cu ft)  
**Or alternate two-stage cement job**  
 First stage: 208 sx Class "B" 50/50 Poz (293 cu ft)  
 Second stage: 200 sx Class "B" cmt (582 cu ft)  
 4 1/2" csg - 510 sx Class "H" 50/50 Poz (648 cu ft)

14. I hereby certify that the foregoing is true and correct.

Signed L. Duane W. Spencer Title Regulatory Administrator Date 3/4/99  
 vkh

(This space for Federal or State Office use)  
 APPROVED BY /S/ Duane W. Spencer Title Team Lead, Petroleum Management Date MAR 10 1999

CONDITION OF APPROVAL, if any:



District I  
PO Box 1980, Hobbs, NM 88241-1960

District II  
PO Drawer DD, Artesia, NM 88211-0719

District III  
1000 Rio Brazos Rd., Aztec, NM 87410

District IV  
PO Box 2088, Santa Fe, NM 87504-2088

State of New Mexico  
Energy, Minerals & Natural Resources Department

OIL CONSERVATION DIVISION  
PO Box 2088  
Santa Fe, NM 87504-2088

Form C-  
Revised February 21, 1988  
Instructions on back  
Submit to Appropriate District Office  
State Lease - 4 Copies  
Fee Lease - 3 Copies

☐ AMENDED REPORT

### WELL LOCATION AND ACREAGE DEDICATION PLAT

API Number <b>30-045-29646</b>		Pool Code <b>72319/71599</b>	Pool Name <b>Blanco Mesaverde/Basin Dakota</b>
Property Code <b>18517</b>	Property Name <b>EAST</b>		Well Number <b>5M</b>
OGRID No. <b>14538</b>	Operator Name <b>BURLINGTON RESOURCES OIL &amp; GAS COMPANY</b>		Elevation <b>6150'</b>

#### 10 Surface Location




UL or lot no.	Section	Township	Range	Lot 10n	Feet from the	North/South line	Feet from the	East/West line	County
E	24	31N	12W		1615	NORTH	875	WEST	SAN JU.

#### 11 Bottom Hole Location If Different From Surface

UL or lot no.	Section	Township	Range	Lot 10n	Feet from the	North/South line	Feet from the	East/West line	County

Dedicated Acres <b>MV/DK 320</b>	Joint or Infill	Consolidation Code	Order No.
-------------------------------------	-----------------	--------------------	-----------

NO ALLOWABLE WILL BE ASSIGNED TO THIS COMPLETION UNTIL ALL INTERESTS HAVE BEEN CONSOLIDATED OR A NON-STANDARD UNIT HAS BEEN APPROVED BY THE DIVISION

<b>15</b> 2681.91' <b>Revised to show name change</b> COMINGLING ORDER PC-687		<b>16</b> 2674.32' 1615' 875' 5362.50' 5362.50' SF-077652 2635.38'		<b>17 OPERATOR CERTIFICATION</b> I hereby certify that the information contained herein is true and complete to the best of my knowledge and belief.   Signature <b>Peggy Bradfield</b> Printed Name <b>Regulatory Administrator</b> Title <b>3-9-99</b> Date	
<b>23</b>		<b>24</b> SF-077652 2642.64'		<b>18 SURVEYOR CERTIFICATION</b> I hereby certify that the well location shown on this plat was plotted from field notes of actual surveys made by or under my supervision, and that the same is true and correct to the best of my belief.  <b>MARCH 14, 1998</b> Date of Survey  Signature and Seal of Professional Surveyor  Certification Number	

MS-4091-A(2)

