

NEW MEXICO OIL CONSERVATION COMMISSION
Well Location and Acreage Dedication Plat

Section A.


Date June 23, 1958

Operator Astec Oil & Gas Company Lease Texas-Navajo
Well No. 1-A Unit Letter M Section 36 Township 32-N Range 18-W NMFM
Located 660' Feet From South Line, 660 Feet From West Line
County San Juan G. L. Elevation 5364.9 Dedicated Acreage 160 Acres
Name of Producing Formation Paradox Pool Blue Hill Paradox

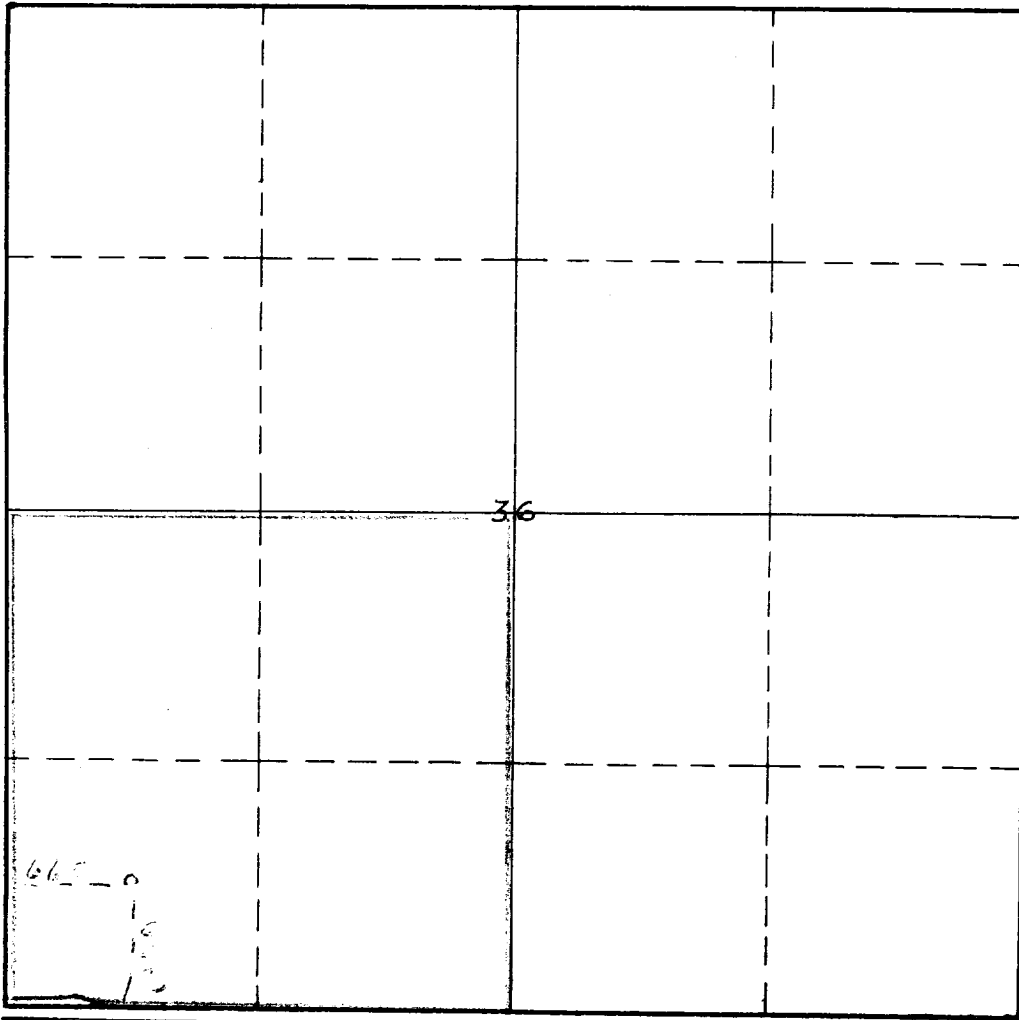
1. Is the Operator the only owner* in the dedicated acreage outlined on the plat below?
Yes _____ No X.
2. If the answer to question one is "no," have the interests of all the owners been consolidated by communitization agreement or otherwise? Yes X No _____. If answer is "yes," Type of Consolidation Operating Agreement
3. If the answer to question two is "no," list all the owners and their respective interests below:

Owner

Land Description



Section B



This is to certify that the information in Section A above is true and complete to the best of my knowledge and belief.

ASTEC OIL & GAS COMPANY

(Operator)

John C. Salmon
(Representative)

Box 786, Farmington, N.M.


Address

This is to certify that the well location shown on the plat in Section B was plotted from field notes of actual surveys made by me or under my supervision and that the same is true and correct to the best of my knowledge and belief.

Date Surveyed 11-20-52

/s/ Charles J. Finklea

Registered Professional Engineer and/or Land Surveyor.



(See instructions for completing this form on the reverse side)

Certificate No. _____

INSTRUCTIONS FOR COMPLETION:

1. Operator shall furnish and certify to the information called for in Section A.
2. Operator shall outline the dedicated acreage for both oil and gas wells on the plat in Section B.
3. A registered professional engineer or land surveyor registered in the State of New Mexico or approved by the Commission shall show on the plat the location of the well and certify this information in the space provided.
4. All distances shown on the plat must be from the outer boundaries of Section.
5. If additional space is needed for listing owners and their respective interests as required in question 3, Section A, please use space below

OIL CONSERVATION COMMISSION		
AZTEC DISTRICT OFFICE		
No. Copies Received		
DISTRIBUTION		
Operator	1	
County Engineer	1	
Production Service		
State Land Office		
U. S. G. S.		
Transporter		
File	1	✓

* "Owner" means the person who has the right to drill into and to produce from any pool and to appropriate the production either for himself or for himself and another. (65-3-29 (e) NMSA 1953 Comp.)