

OIL CONSERVATION COMMISSION
1000 Rio Brazos Rd.
Aztec, New Mexico

DATE 2-11-60

OIL CONSERVATION COMMISSION
BOX 871
SANTA FE, NEW MEXICO

RE: Proposed NSP _____

Proposed NSL _____

Proposed NFO _____

Proposed DC ✓

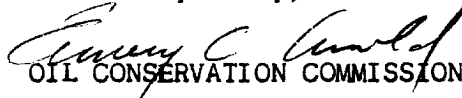
Gentlemen:

I have examined the application dated 2-1-60
for the Southern Union Gas Wright State 1 B-36-32N-13W
Operator Lease and Well No. S-T-R

and my recommendations are as follows:

Approve

Yours very truly,


OIL CONSERVATION COMMISSION

February 9, 1960

Mr. A. L. Porter, Jr.
New Mexico Oil Conservation Commission
P. O. Box 871
Santa Fe, New Mexico


Dear Mr. Porter:

Please find enclosed application for the Administrative Approval of the Dual Completion on Southern Union Gas Company's Wright State #1 Well. This well is located in Unit B, Section 36, Township 32 north, Range 13 west, N.M.P.M., San Juan County, New Mexico.

The Dual Completion will be a gas-gas dual in the Mesa Verde formation and the Dakota formation.

Very truly yours,

SOUTHERN UNION GAS COMPANY


Vernon J. Lowe,
Drilling Superintendent

VJL:lm

cc: Oil Conservation Commission - Aztec, New Mexico
Mr. Paul J. Clote - Dallas
Mr. Phil McGrath - U.S.G.S.
Pan American Petroleum Corporation
Farmington, New Mexico
Lion Oil Company
Durango, Colorado
Astec Oil & Gas Company
Farmington, New Mexico
Mike Abraham
Albuquerque, New Mexico
Consolidated Oil & Gas Company
Denver, Colorado
Texas National Petroleum
Farmington, New Mexico



SECRET

TO: [illegible]
FROM: [illegible]
SUBJECT: [illegible]

[illegible text block]

[illegible text block]

[illegible text block]

[illegible text block]



[illegible text block]

NEW MEXICO OIL CONSERVATION COMMISSION

SANTA FE, NEW MEXICO

7-3-58

APPLICATION FOR DUAL COMPLETION

Field Name Wildcat		County San Juan		Date February 1, 1960
Operator Southern Union Gas Company		Lease Wright State		Well No. 1
Location of Well B	Unit 36	Section 32N	Township 13W	Range 13W

1. Has the New Mexico Oil Conservation Commission heretofore authorized the dual completion of a well in these same pools or in the same zones within one mile of the subject well? YES _____ NO **X**
2. If answer is yes, identify one such instance: Order No. _____ ; Operator, Lease, and Well No.:

3. The following facts are submitted:	Upper Zone	Lower Zone
a. Name of reservoir	Hoseverde	Dakota
b. Top and Bottom of Pay Section (Perforations)	4516-4782	6727-6960
c. Type of production (Oil or Gas)	Gas	Gas
d. Method of Production (Flowing or Artificial Lift)	Flowing	Flowing

4. The following are attached. (Please mark YES or NO)

- Yes** a. Diagrammatic Sketch of the Dual Completion, showing all casing strings, including size and setting, top of cement, perforated intervals, tubing strings, including diameters and setting depth, location and type of packers and side door chokes, and such other information as may be pertinent.
- Yes** b. Plat showing the location of all wells on applicant's lease, all offset wells on offset leases, and the names and addresses of operators of all leases offsetting applicant's lease.
- No** c. Waivers consenting to such dual completion from each offset operator, or in lieu thereof, evidence that said offset operators have been furnished copies of the application.*
- Yes** d. Electrical log of the well or other acceptable log with tops and bottoms of producing zones and intervals of perforation indicated thereon. (If such log is not available at the time application is filed, it shall be submitted as provided by Rule 112-A.)

5. List all offset operators to the lease on which this well is located together with their correct mailing address.

Pan-American Petroleum Corp. Box 487, Farmington, New Mexico

Lion Oil Company, Box 3132, Durango, Colo.

Astec Oil & Gas Company, Box 786, Farmington, New Mexico

Mike Abraham, 22 1/2 First National Bank Bldg., Albuquerque, New Mexico

Consolidated Oil & Gas Company, B-312, 17 1/2 Broadway, Denver, Colo.

Texas National Petroleum, Box 813, Farmington, New Mexico


6. Were all operators listed in Item 5 above notified and furnished a copy of this application? YES **X** NO ____ . If answer is yes, give date of such notification **February 9, 1960** .

CERTIFICATE: I, the undersigned, state that I am the **Drilling Superintendent** of the **Southern Union Gas Company** (company), and that I am authorized by said company to make this report; and that this report was prepared under my supervision and direction and that the facts stated therein are true, correct and complete to the best of my knowledge.

Wm. J. Dowe
Signature

* Should waivers from all offset operators not accompany an application for administrative approval, the New Mexico Oil Conservation Commission will hold the application for a period of twenty (20) days from date of receipt by the Commission's Santa Fe office. If, after said twenty-day period, no protest nor request for hearing is received by the Santa Fe office, the application will then be processed.

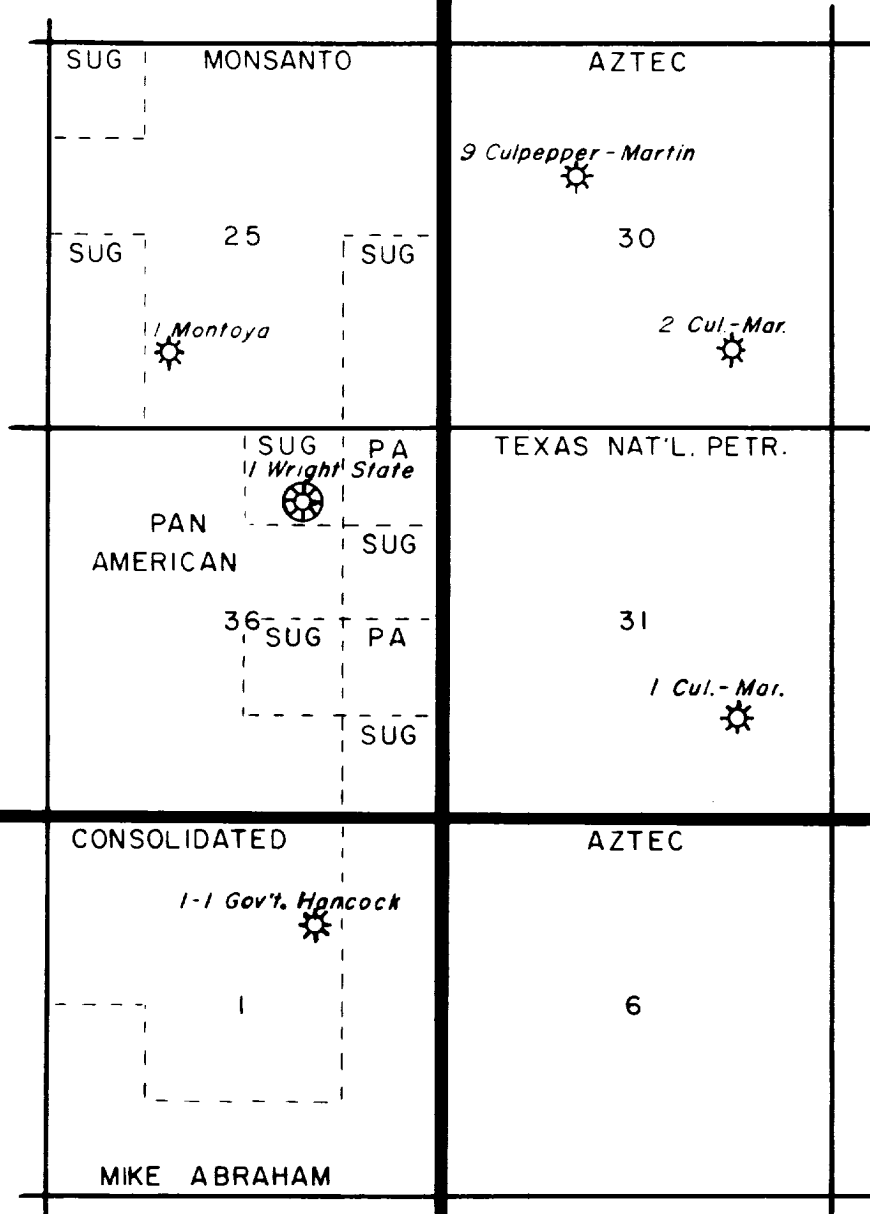
NOTE: If the proposed dual completion will result in an unorthodox well location and/or a non-standard perforation unit in either or both of the producing zones, then separate application for approval of the same should be filed simultaneously with this application.



R 13 W

R 12 W

T
32
N



T
31
N

17-3/4", 32.75#, H-40 surface casing set at 267' R.K.B.

Top of 5", 15.5#, J-55 liner at 2150' R.K.B.

7-5/8", 26.40#, J-55 casing set at 2352' R.K.B.

1", 1.80#, J-55 tubing landed at 2505' R.K.B. on M.V. side

Top second stage cement at 2740 R.K.B.

-4615
-4638
-4652
-4674
-4712
-4736
-4766
-4782

Packer Stage Collar at 4929' R.K.B.

2-3/8", 4.7#, J-55 tubing on Dakota side

5 1/2" Guiberson Type "A" Production Packer set at 5465' R.K.B.

Top first stage cement at 5340' R.K.B.

Bottom tail pipe at 6738' R.K.B.

-6727
-6774
-6790
-6848
-6866
-6875
-6885
-6892
-6905
-6960



P.B.T.D. 6971' R.K.B.

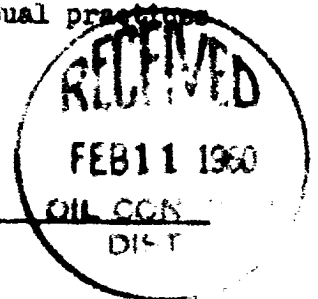
5 1/2", 15.5#, J-55 casing as a liner landed at 6983' R.K.B.

STATE OF NEW MEXICO)
)
COUNTY OF SAN JUAN)

I, A. T. Fry being first duly sworn
upon my oath depose and say as follows:

I am an employee of Guiberson Corporation, and that on January 25,
1960, I was called to the location of the SOUTHERN UNION GAS COMPANY
Wright State No. 1 Well located in the NW/4 NE/4
of Section 36, Township 32N, Range 13W, N.M.P.M. for the
purpose of installing a production packer. Under my direct supervision
a Guiberson Model "A" production packer was set at 6465 feet. The
production packer was properly set in accordance with the usual practices
and customs of the industry.

A. T. Fry



GUIBERSON CORPORATION

Subscribed and sworn to before me, a Notary Public in and for San
Juan County, New Mexico, the 5th day of February, 1960.

Patrick G. Edwards
Notary Public in and for San Juan
County, New Mexico

Exp. 15, 1960
My Commission Expires:

