

District I
PO Box 1980, Hobbs, NM 88241-1980

District II
P O Drawer DD, Artesia, NM 88211-0719

District III
1000 Rio Brazos Rd., Aztec, NM 87410

District IV
PO Box 2088, Santa Fe, NM 87504-2088

Form C-104
Revised February 21, 1994
Instructions on back
Submit to Appropriate District Office
5 Copies

☐ AMMENDED REPORT

I. REQUEST FOR ALLOWABLE AND AUTHORIZATION TO TRANSPORT

¹ Operator Name and Address Taurus Exploration U.S.A., Inc. 2101 Sixth Avenue North Birmingham, AL 32503-2784		² OGRID Number 162928
		³ Reason for Filing Code CO - 8/1/97
⁴ API Number 30-045-11201	⁵ Pool Name BLANCO MESAVERDE (PRORATED GAS	⁶ Pool Code 72319
⁷ Property Code 007651	⁸ Property Name WRIGHT STATE COM	⁹ Well Number #1

II. ¹⁰ Surface Location

UI or lot no. B	Section 36	Township 032N	Range 013W	Lot.Idn	Feet from the 1000	North/South Line N	Feet from the 1780	East/West Line E	County SAN JUAN
--------------------	---------------	------------------	---------------	---------	-----------------------	-----------------------	-----------------------	---------------------	--------------------

¹¹ Bottom Hole Location

UI or lot no.	Section	Township	Range	Lot.Idn	Feet from the	North/South Line	Feet from the	East/West Line	County
¹² Lse Code S	¹³ Producing Method Code	¹⁴ Gas Connection Date	¹⁵ C-129 Permit Number	¹⁶ C-129 Effective Date	¹⁷ C-129 Expiration Date				

III. Oil and Gas Transporters

¹⁸ Transporter OGRID 25244	¹⁹ Transporter Name and Address WILLIAMS FIELD SERVICES CO P.O. BOX 58900 SALT LAKE CITY, UT 84158-0900	²⁰ POD	²¹ O/G G	²² POD ULSTR Location and Description B-36-T032N-R013W

IV. Produced Water

²³ POD	²⁴ POD ULSTR Location and Description
-------------------	--

V. Well Completion Data

²⁵ Spud Date	²⁶ Ready Date	²⁷ TD	²⁸ PBTD	²⁹ Perforations
³⁰ Hole Size	³¹ Casing & Tubing Size	³² Depth Set	³³ Sacks Cement	

VI. Well Test Data

³⁴ Date New Oil	³⁵ Gas Delivery Date	³⁶ Test Date	³⁷ Test Length	³⁸ Tbg. Pressure	³⁹ Csg. Pressure
⁴⁰ Choke Size	⁴¹ Oil	⁴² Water	⁴³ Gas	⁴⁴ AOF	⁴⁵ Test Method

⁴⁶ I hereby certify that the rules of the Oil Conservation Division have been complied with and that the information given above is true and complete to the best of my knowledge and belief.

Printed Name: Joe D. Niederhoffer

Title: General Manager - San Juan Basin
Date: 7/12/97
Phone: (205) 326-2710

OIL CONSERVATION DIVISION

Approved by: [Signature]
SUPERVISOR DISTRICT #3

Approved Date: AUG 01 1997

⁴⁷ If this is a change of operator fill in the OGRID number and name of the previous operator
14538 Burlington Resources Oil & Gas Co.

Previous Operator Signature	Printed Name	Title	Date
Signature: [Signature]	Dolores Diaz	Production Associate	8/1/97

District I
PO Box 1980, Hobbs, NM 88241-1980

District II
P.O. Drawer DD, Artesia, NM 88211-0719

District III
1600 Rio Brazos Rd., Aztec, NM 87410

District IV
PO Box 2088, Santa Fe, NM 87504-2088

Form C-104
Revised February 21, 1994
Instructions on back
Submit to Appropriate District Office
5 Copies

☐ AMENDED REPORT

I. REQUEST FOR ALLOWABLE AND AUTHORIZATION TO TRANSPORT

¹ Operator Name and Address Taurus Exploration U.S.A., Inc. 2101 Sixth Avenue North Birmingham, AL 32503-2784		² OGRID Number 162928
		³ Reason for Filing Code CO - 8/1/97
⁴ API Number 30-045-11201	⁵ Pool Name BASIN DAKOTA (PRORATED GAS)	⁶ Pool Code 71599
⁷ Property Code	⁸ Property Name WRIGHT STATE COM	⁹ Well Number #1

II. ¹⁰ Surface Location

¹¹ UI or lot no. B	¹² Section 36	¹³ Township 032N	¹⁴ Range 013W	¹⁵ Lot.Idn	¹⁶ Feet from the 1000	¹⁷ North/South Line N	¹⁸ Feet from the 1780	¹⁹ East/West Line E	²⁰ County SAN JUAN
----------------------------------	-----------------------------	--------------------------------	-----------------------------	-----------------------	-------------------------------------	-------------------------------------	-------------------------------------	-----------------------------------	----------------------------------

¹¹ Bottom Hole Location

²¹ UI or lot no.	²² Section	²³ Township	²⁴ Range	²⁵ Lot.Idn	²⁶ Feet from the	²⁷ North/South Line	²⁸ Feet from the	²⁹ East/West Line	³⁰ County	
³¹ Use Code		³² Producing Method Code		³³ Gas Connection Date		³⁴ C-129 Permit Number		³⁵ C-129 Effective Date		³⁶ C-129 Expiration Date

III. Oil and Gas Transporters

³⁷ Transporter OGRID	³⁸ Transporter Name and Address	³⁹ POD	⁴⁰ O/G	⁴¹ POD ULSTR Location and Description
	WILLIAMS FIELD SERVICE PO BOX 58900 SALT LAKE, UT 84158			

IV. Produced Water



⁴² POD	⁴³ POD ULSTR Location and Description
-------------------	--

V. Well Completion Data


⁴⁴ Spud Date	⁴⁵ Ready Date	⁴⁶ TD	⁴⁷ PBTD	⁴⁸ Perforations
⁴⁹ Hole Size		⁵⁰ Casing & Tubing Size	⁵¹ Depth Set	⁵² Sacks Cement

RECEIVED
DEC 30 1997
OIL CON. DIV.
DIST. 3

VI. Well Test Data

⁵³ Date New Oil	⁵⁴ Gas Delivery Date	⁵⁵ Test Date	⁵⁶ Test Length	⁵⁷ Thg. Pressure	⁵⁸ Csg. Pressure
⁵⁹ Choke Size	⁶⁰ Oil	⁶¹ Water	⁶² Gas	⁶³ AOF	⁶⁴ Test Method
⁶⁵ I hereby certify that the rules of the Oil Conservation Division have been complied with and that the information given above is true and complete to the best of my knowledge and belief.			OIL CONSERVATION DIVISION		
			Approved by: 		
Printed Name: Joe D. Niederhofer			Title: SUPERVISOR DISTRICT #3		
Title: General Manager -- San Juan Basin			Approved Date: DEC 30 1997		
Date: 12/25/97		Phone: (205) 326-2710			

⁶⁶ If this is a change of operator fill in the OGRID number and name of the previous operator
14538 Burlington Resources Oil & Gas Co.

Previous Operator Signature	Printed Name	Title	Date
Signature: 	Dolores Diaz	Production Associate	12/18/97