

UNITED STATES
DEPARTMENT OF THE INTERIOR
GEOLOGICAL SURVEY

APPLICATION FOR PERMIT TO DRILL, DEEPEN, OR PLUG BACK

1a. TYPE OF WORK

DRILL ☒DEEPEN ☐PLUG BACK ☐

b. TYPE OF WELL

OIL
WELL ☒GAS
WELL ☐OTHER ☐SINGLE
ZONE ☐MULTIPLE
ZONE ☐

2. NAME OF OPERATOR

R. L. BAYLESS

3. ADDRESS OF OPERATOR

BOX 1541, FARMINGTON, NEW MEXICO

4. LOCATION OF WELL (Report location clearly and in accordance with any State requirements.*)

At surface

SWNE 25-32N-10W, SAN JUAN COUNTY, NEW MEXICO

At proposed prod. zone

SAME

14. DISTANCE IN MILES AND DIRECTION FROM NEAREST TOWN OR POST OFFICE*

15. DISTANCE FROM PROPOSED*

LOCATION TO NEAREST
PROPERTY OR LEASE LINE, FT.
(Also to nearest drlg. line, if any)

1980'

18. DISTANCE FROM PROPOSED LOCATION*

TO NEAREST WELL, DRILLING COMPLETED,
OR APPLIED FOR, ON THIS LEASE, FT.

1380'

16. NO. OF ACRES IN LEASE

2560

19. PROPOSED DEPTH

1200'

17. NO. OF ACRES ASSIGNED
TO THIS WELL

40

20. ROTARY OR CABLE TOOLS

ROTARY

21. ELEVATIONS (Show whether T, GR, etc.)

GL 5451

22. APPROX. DATE WORK WILL START*

JUNE 25, 1964

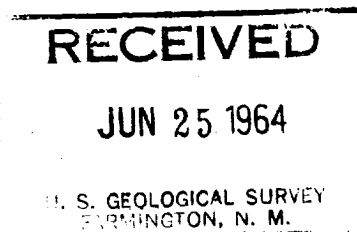
23.

PROPOSED CASING AND CEMENTING PROGRAM

SIZE OF HOLE	SIZE OF CASING	WEIGHT PER FOOT	SETTING DEPTH	QUANTITY OF CEMENT
6-3/4"	5 1/2"	15.5#	40'	20 SAK
4-3/4"	3 1/2"	6.7#	1200'	50 SAK

WILL DRILL HOLE AS ABOVE TO TEST GALLUP @ 1200'.

WILL SET 3 1/2" CASING IF PRODUCTIVE.



IN ABOVE SPACE DESCRIBE PROGRAM: If proposal is to deepen or plug back, give data on present productive zone and proposed new productive zone. If proposal is to drill open directionally, give pertinent data on subsurface locations and measured and true vertical depths. Give blowout preventer program, if any.

24.

SIGNED

TITLE

DATE

6-25-64

(This space for Federal or State office use)

PERMIT NO.

APPROVAL DATE

APPROVED BY

TITLE

DATE

CONDITIONS OF APPROVAL, IF ANY:

Instructions

General: This form is designed for submitting proposals to perform certain well operations, as indicated, on all types of lands and leases for appropriate action by either a Federal or a State agency, or both, pursuant to applicable Federal and/or State laws and regulations. Any necessary special instructions concerning the use of this form and the number of copies to be submitted, particularly with regard to local, area, or regional procedures and practices, either are shown below or will be issued by, or may be obtained from, the local Federal and/or State office.

Item 1: If the proposal is to redrill to the same reservoir at a different subsurface location or to a new reservoir, use this form with appropriate notations. Consult applicable State or Federal regulations concerning subsequent work proposals or reports on the well.

Item 4: If there are no applicable State requirements, locations on Federal or Indian land should be described in accordance with Federal requirements. Consult local State or Federal office for specific instructions.

Item 14: Needed only when location of well cannot readily be found by road from the land or lease description. A plat, or plats, separate or on this reverse side, showing the roads to, and the surveyed location of, the well, and any other required information, should be furnished when required by Federal or State agency offices.

Items 15 and 18: If well is to be, or has been directionally drilled, give distances for subsurface location of hole in any present or objective production zone.

Item 22: Consult applicable Federal or State regulations, or appropriate officials, concerning approval of the proposal before operations are started.

NUMBER OF COPIES RECEIVED	
DISTRIBUTION	
SANTA FE	
FILE	
U.S.F.S.	
LAND OFFICE	
TRANSPORTER	OIL GAS
PRODUCTION OFFICE	
OPERATOR	

NEW MEXICO OIL CONSERVATION COMMISSION
WELL LOCATION AND ACREAGE DEDICATION PLAT
 SEE INSTRUCTIONS FOR COMPLETING THIS FORM ON THE REVERSE SIDE

FORM C-128
 Revised 5/1/57

SECTION A

Operator R L Bayless		Lease Nafajo I 149 IND7850		Well No. 6
Unit Letter G	Section 25	Township 32N	Range 18W	County San Juan
Actual Footage Location of Well: 1980 feet from the North line and 1980 feet from the East line				
Ground Level Elev. 5451	Producing Formation Gallup	Pool Mesa	Dedicated Acreage: 40 Acres	

1. Is the Operator the only owner in the dedicated acreage outlined on the plat below? YES X NO ____ . ("Owner" means the person who has the right to drill into and to produce from any pool and to appropriate the production either for himself or for himself and another. (65-3-29 (e) NMSA 1935 Comp.)
2. If the answer to question one is "no," have the interests of all the owners been consolidated by communitization agreement or otherwise? YES ____ NO ____ . If answer is "yes," Type of Consolidation ____
3. If the answer to question two is "no," list all the owners and their respective interests below:

Owner	Land Description	<div style="border: 2px solid black; padding: 5px; text-align: center;"> RECEIVED JUN 25 1964 </div>


SECTION B

U. S. GEOLOGICAL SURVEY
 FORT BELLEVILLE, N. M.

I hereby certify that the information in SECTION A above is true and complete to the best of my knowledge and belief.

R L Bayless


Name	
Position	
Company	
Date	June 23, 1964



I hereby certify that the well location shown on the plat in SECTION B was plotted from field notes of actual surveys made by me or under my supervision, and that the same is true and correct to the best of my knowledge and belief.

Date Surveyed
Registered Professional Engineer and/or Land Surveyor

Certificate No.



INSTRUCTIONS FOR COMPLETION OF FORM C-128

1. Operator shall furnish and certify to the information called for in Section A.
2. Operator shall outline the dedicated acreage for *both* oil and gas wells on the plat in Section B.
3. A registered professional engineer or land surveyor registered in the State of New Mexico or approved by the Commission shall show on the plat the location of the well and certify this information in the space provided.
4. All distances shown on the plat must be from the outer boundaries of the Section.
5. If additional space is needed for listing owners and their respective interests as required in question 3 of Section A, please use space below.

GOVERNOR
JACK M. CAMPBELL
CHAIRMAN

State of New Mexico
Oil Conservation Commission



LAND COMMISSIONER
E. S. JOHNNY WALKER
MEMBER

1000 RIO BRAZOS ROAD
AZTEC, NEW MEXICO

STATE GEOLOGIST
A. L. PORTER, JR.
SECRETARY - DIRECTOR

July 9, 1964

Mr. Campbell
In Charge
P.O. Box 100
Farmington, New Mexico

Dear Sir:

We are returning herewith Forms O-128, Well Location and
Permit Dedication Plat, filed with your Notice of Intention
to drill your #6 Navajo well in SW_{1/4}, Section 25-T2N-17E.

Oil Conservation Commission Rules and Regulations require
that all locations be staked by a licensed professional
engineer and that plats for the locations be executed and
signed by the engineer staking the location. Please have
the engineer who staked this location complete the form
in the lower right-hand corner.

Yours very truly,

Henry J. Arnold
Superintendent, District #1

cc - Mr.

cc - Mr.