

(SUBMIT IN TRIPLICATE)

UNITED STATES
DEPARTMENT OF THE INTERIOR
GEOLOGICAL SURVEY

Budget Bureau No. 43-R350.4.
Approval expires 12-31-60.

Indian Agency Navajo
Window Rock, Arizona
Allottee Tribal
Lease No. 14-20-603-2 39

SUNDRY NOTICES AND REPORTS ON WELLS

NOTICE OF INTENTION TO DRILL		SUBSEQUENT REPORT OF WATER SHUT-OFF	
NOTICE OF INTENTION TO CHANGE PLANS		SUBSEQUENT REPORT OF SHOOTING OR ACIDIZING	
NOTICE OF INTENTION TO TEST WATER SHUT-OFF		SUBSEQUENT REPORT OF ALTERING CASING	
NOTICE OF INTENTION TO REDRILL OR REPAIR WELL		SUBSEQUENT REPORT OF REDRILLING OR REPAIR	
NOTICE OF INTENTION TO SHOOT OR ACIDIZE		SUBSEQUENT REPORT OF ABANDONMENT	
NOTICE OF INTENTION TO PULL OR ALTER CASING		SUPPLEMENTARY WELL HISTORY	
NOTICE OF INTENTION TO ABANDON WELL	X		

(INDICATE ABOVE BY CHECK MARK NATURE OF REPORT, NOTICE, OR OTHER DATA)

OCTOBER 24, 1966

Well No. 2 is located 660 ft. from N line and 1930 ft. from W line of sec. 27
NW 1/4 T 32 N R 13 W NM/PN
(1/4 Sec. and Sec. No.) (Twp.) (Range) (Meridian)
Wildcat San Juan New Mexico
(Field) (County or Subdivision) (State or Territory)

The elevation of the ~~datum~~ ground above sea level is 5222 ft.

DETAILS OF WORK

(State names of and expected depths to objective sands; show sizes, weights, and lengths of proposed casings; indicate mudding jobs, cementing points, and all other important proposed work)


Cement plug from 1140 to 970 to cover all perforations -- 10 sks
Set surface plug and marker - 5 sks

I understand that this plan of work must receive approval in writing by the Geological Survey before work is commenced.

Company AMALGAMATED PETROLEUM CO.


Address 750 West 48th Avenue
Denver, Colorado

By E. J. Perry
Title President



(SUBMIT IN TRIPLICATE)

UNITED STATES
 DEPARTMENT OF THE INTERIOR
 GEOLOGICAL SURVEY



SUNDRY NOTICES AND REPORTS ON WELLS

NOTICE OF INTENTION TO DRILL	SUBSEQUENT REPORT ON DEVELOPMENT
NOTICE OF INTENTION TO CHANGE NAME	SUBSEQUENT REPORT ON NEW USE OR REPAIRING
NOTICE OF INTENTION TO TEST WATER SHUT-OFF	SUBSEQUENT REPORT ON ALTERING Casing
NOTICE OF INTENTION TO REDRILL OR REPAIR WELL	SUBSEQUENT REPORT ON REINFORCING OR REPAIR
NOTICE OF INTENTION TO SHOOT OR ACIDIFY	SUBSEQUENT REPORT ON REPAIRMENT
NOTICE OF INTENTION TO HILL OR ALTER Casing	SUBSEQUENT REPORT ON REPAIRMENT
NOTICE OF INTENTION TO ABANDON WELL	SUBSEQUENT REPORT ON REPAIRMENT

(INDICATE ABOVE BY CHECK MARK NATURE OF REPORT, NOTICE, OR OTHER DATA)

Well No. _____ is located _____ ft. from _____ line and _____ ft. from _____ line of sec. _____


(Township) (Range) (Section)

(County or Subdivision) (State of Territory)

The elevation of the derrick floor above sea level is _____ ft.

DETAILS OF WORK

(Give names of and expected depths to objectives to be drilled, and indicate nature of work to be done, and all other important facts.)



I understand that this plan of work must receive approval in writing by the Geological Survey before it is commenced.

Company _____

Address _____

By _____

Title _____