

(SUBMIT IN TRIPLICATE)

Indian Agency Navajo TribalUNITED STATES  
DEPARTMENT OF THE INTERIOR  
GEOLOGICAL SURVEY

Allottee

Lease No. 14-30-000-0012

## SUNDRY NOTICES AND REPORTS ON WELLS

NOTICE OF INTENTION TO DRILL	<input checked="" type="checkbox"/>	SUBSEQUENT REPORT OF WATER SHUT-OFF	
NOTICE OF INTENTION TO CHANGE PLANS		SUBSEQUENT REPORT OF SHOOTING OR ACIDIZING	
NOTICE OF INTENTION TO TEST WATER SHUT-OFF		SUBSEQUENT REPORT OF ALTERING CASING	
NOTICE OF INTENTION TO REDRILL OR REPAIR WELL		SUBSEQUENT REPORT OF REDRILLING OR REPAIR	
NOTICE OF INTENTION TO SHOOT OR ACIDIZE		SUBSEQUENT REPORT OF ABANDONMENT	
NOTICE OF INTENTION TO PULL OR ALTER CASING		SUPPLEMENTARY WELL HISTORY	
NOTICE OF INTENTION TO ABANDON WELL			

(INDICATE ABOVE BY CHECK MARK NATURE OF REPORT, NOTICE, OR OTHER DATA)

U. S. GEOLOGICAL SURVEY  
FARMINGTON, NEW MEXICO

August 14

1962

Well No. 1-20 Navajo is located 600 ft. from N line and 600 ft. from E line of sec. 20NE NE 20  
(1/4 Sec. and Sec. No.)22N 17W  
(Twp.) (Range)104P  
(Meridian)Widener  
(Field)San Juan  
(County or Subdivision)New Mexico  
(State or Territory)The elevation of the derrick floor above sea level is 5901 ft.

## DETAILS OF WORK

(State names of and expected depths to objective sands; show sizes, weights, and lengths of proposed casings; indicate mudding jobs, cementing points, and all other important proposed work)

Objective horizon: Gallup (Tertiary) sandstone at approximately 1700'.

Anticipated TD: 1700' in Sumner formation.

Will drill 9" surface hole and set one joint, approximately 20 feet 7" surface casing and cement with 6 sacks regular cement.

Plan to core the Gallup (Tertiary) sandstone if present.

Plan to run approximately 1700' of 4-1/2" oil string inside the 6-1/4" hole with cement to rise 200' above highest perforation and sand-oil line in the apparent amounts of 10,000 gallons and 20,000'.

I understand that this plan of work must receive approval in writing by the Geological Survey before operations may be commenced.

Company

Address 2800 Monte Vista NE  
Albuquerque, New Mexico

By

Gustis J. Little

Title

Owner

12



*[Handwritten signature or scribble]*

\_\_\_\_\_

# NEW MEXICO OIL CONSERVATION COMMISSION

## Well Location and Acreage Dedication Plat

### SECTION A.

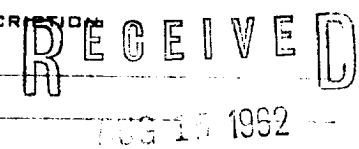

Date August 14, 1962

Operator Curtis J. Little Lease 28 Navajo  
Well No. 7 Unit Letter A Section 28 Township 32 North Range 17 West NMPM  
Located 640 Feet From North Line, 690 Feet From East Line  
County San Juan G. L. Elevation 5901 Dedicated Acreage 40 Acres  
Name of Producing Formation Gallup (Tocito) Pool Wildcat

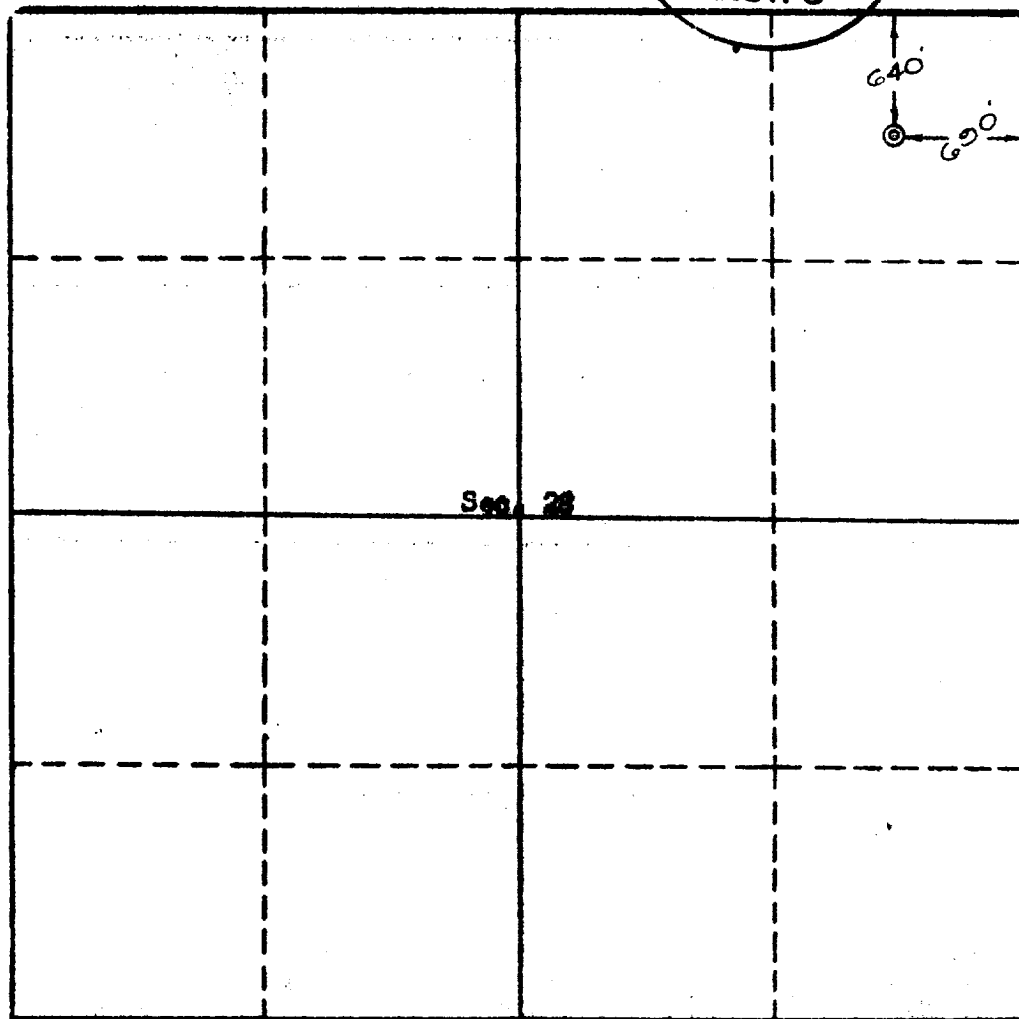
1. Is the Operator the only owner\* in the dedicated acreage outlined on the plat below? Yes X No
2. If the answer to question One is "No," have the interests of all the owners been consolidated by communitization agreement or otherwise? Yes \_\_\_\_\_ No \_\_\_\_\_. If answer is "Yes," Type of Consolidation \_\_\_\_\_
3. If the answer to question Two is "No," list all the owners and their respective interests below:

OWNER

LAND DESCRIPTION



### SECTION B.



U. S. GEOLOGICAL SURVEY  
FARMINGTON, NEW MEXICO

This is to certify that the information in Section A above is true and complete to the best of my knowledge and belief.

*Curtis J. Little*  
Curtis J. Little

(OPERATOR)

(REPRESENTATIVE)

2929 Monte Vista NE  
(ADDRESS)  
Albuquerque, New Mexico

This is to certify that the well location shown on the plat in Section B was plotted from field notes of actual surveys made by me or under my supervision and that the same is true and correct to the best of my knowledge and belief.

Date Surveyed July 30, 1962

Four States Engineering Co.  
FARMINGTON, NEW MEXICO

*Ann H. Echshaw*  
REGISTERED ENGINEER OR  
LAND SURVEYOR

Certificate No. 3602

