

STATE OF NEW MEXICO
OIL CONSERVATION
COMMISSION

DISTRICT NO. 3
Phone 99 P. O. Box 697
AZTEC, NEW MEXICO

(SUBMIT IN TRIPLICATE)

UNITED STATES
DEPARTMENT OF THE INTERIOR
GEOLOGICAL SURVEY

Santa Fe
Land Office (776312)
Lease No. 31, Sec. 11, T-32-N., R-12-W.
Communitized Block consisting of
Federal: S-34, S-35, S-36 and
Fee: I.W. Chamberlin, S-34, S-35

SUNDRY NOTICES AND REPORTS ON WELLS

NOTICE OF INTENTION TO DRILL	<input checked="" type="checkbox"/>	SUBSEQUENT REPORT OF WATER SHUT-OFF	
NOTICE OF INTENTION TO CHANGE PLANS		SUBSEQUENT REPORT OF SHOOTING OR ACIDIZING	
NOTICE OF INTENTION TO TEST WATER SHUT-OFF		SUBSEQUENT REPORT OF ALTERING CASING	
NOTICE OF INTENTION TO RE-DRILL OR REPAIR WELL		SUBSEQUENT REPORT OF REDRILLING OR REPAIR	
NOTICE OF INTENTION TO SHOOT OR ACIDIZE		SUBSEQUENT REPORT OF ABANDONMENT	
NOTICE OF INTENTION TO PULL OR ALTER CASING		SUPPLEMENTARY WELL HISTORY	
NOTICE OF INTENTION TO ABANDON WELL			

(INDICATE ABOVE BY CHECK MARK NATURE OF REPORT, NOTICE, OR OTHER DATA)

June 1, 1951

2 Hubbard 990 ☒ N 990 ☒ E 11

Well No. is located ft. from line and ft. from line of sec.

Sec. 11 T-32-N., R-12-W., N.M.P.M.

La (Field) (County or Subdivision) (Meridian) New Mexico

The elevation of the derrick floor above sea level is ft. to be furnished.

DETAILS OF WORK

(State names of and expected depths to objective sands; show sizes, weights, and lengths of proposed casings; indicate mudlogging jobs, cementing points, and all other important proposed work)

Well to be drilled with rotary tools to top of the Point Lookout Sand, which is expected at about 4950'. 5-1/2" casing will be set and cemented with 200 sacks at this point and the well will be completed with cable tools to a total depth of about 5300'. 10-3/4" surface pipe cemented to surface and about 5200' of 2" tubing will be used.

Well will be shot with approximately 800 quarts of nitroglycerine from about 5000' to 5300'.


I understand that this plan of work must receive approval in writing by the Geological Survey before operations may be commenced.

Company SOUTHERN UNION GAS COMPANY
1104 BURT BUILDING
Address DALLAS, TEXAS

By
Title

Land Office _____
 Lease No. _____
 Unit _____

(SUBMIT IN TRIPLICATE)
 UNITED STATES
 DEPARTMENT OF THE INTERIOR
 GEOLOGICAL SURVEY



SUNDRY NOTICES AND REPORTS ON WELLS

NOTICE OF INTENTION TO DRILL	SUBSEQUENT REPORT OF WATER SHUT-OFF
NOTICE OF INTENTION TO CHANGE PLANT	SUBSEQUENT REPORT OF SHOOTING OR ACIDIZING
NOTICE OF INTENTION TO TEST WATER	SUBSEQUENT REPORT OF ALTERING CASING
NOTICE OF INTENTION TO REPAIR OR CHANGE WELL	SUBSEQUENT REPORT OF REGRINDING OR REPAIR
NOTICE OF INTENTION TO SHUT OR ABANDON	SUBSEQUENT REPORT OF ABANDONMENT
NOTICE OF INTENTION TO PILL OR CASING	SUBSEQUENTARY WELL HISTORY
NOTICE OF INTENTION TO ABANDON WELL	

(INDICATE ADEQUATE REPORT NOTICE ON OTHER DATA)

_____ is located _____ ft from _____ line of sec _____

_____ (Twp) _____ (Range) _____ (Section)
 _____ (County) _____ (State)

The elevation of the derrick floor above _____ is _____ ft.

DETAILS OF WORK

_____ and _____ were engaged in the work of _____ and _____

_____ was engaged in the work of _____ and _____

_____ was engaged in the work of _____ and _____

_____ was engaged in the work of _____ and _____

_____ was engaged in the work of _____ and _____

_____ was engaged in the work of _____ and _____

Company Southern Union Gas Production Company

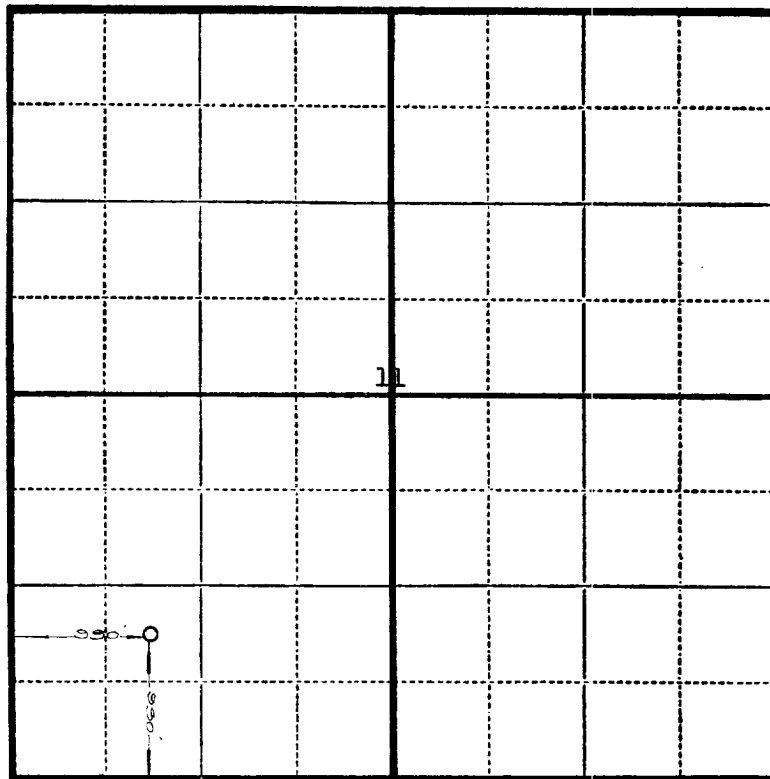
Lease Hubbard Well No. 2

Sec. 11 T. 32 N. R. 12 W. N.M.P.M.

Location 990' from the South line and 990' from the West line.

San Juan County

New Mexico



Scale—4 inches equals 1 mile.

This is to certify that the above plat was prepared from field notes of actual surveys made by me or under my supervision and that the same are true and correct to the best of my knowledge and belief.

Charles J. Finklea

Seal:


Registered Professional Charles J. Finklea
Engineer and Land Surveyor. N. Mex. Reg. No. 1302

Surveyed May 27, 19 51

10012

SOUTHERN UNION GAS COMPANY

June 1, 1951



Re: Santa Fe 078312
Hubbard No. 2 Well

Mr. P. T. McGrath
U. S. Geological Survey
P. O. Box 205
Farmington, New Mexico

Dear Mr. McGrath:

Attached in triplicate are "Notice on Intention to Drill" and "Surveyor's Plat" on our Hubbard No. 2 well, located 990' from the South line and 990' from the West line of Section 11, Township 32 North, Range 12 West, N.M.P.M., La Plata Field, San Juan County, New Mexico.

Yours very truly,

N. P. Chesnutt
Engineer

NFC:jg
cc: N.M. Oil Conservation Commission-Aztec, N.M

