


CONDITIONS OF APPROVAL, IF ANY:

Gas not dedicated




OCT 13 1976

**NEW MEXICO OIL CONSERVATION COMMISSION
WELL LOCATION AND ACERAGE DEDICATION PLAT**

All distances must be from the outer boundaries of the Section

Operator UNIVERSAL RESOURCES CORPORATION			Lease STATE NEW MEXICO		Well No. 1A
Unit Letter P	Section 16	Township 32 NORTH	Range 12 WEST	County SAN JUAN	
Actual Footage Location of Well: <div style="display: flex; justify-content: space-between;"> 890 feet from the SOUTH line and 1190 feet from the EAST line </div>					
Ground Level Elev. 0276052	Producing Formation Messavade	Pool Blanco Messavade	Dedicated Acreage: 320 Acres		

1. Outline the acreage dedicated to the subject well by colored pencil or hatchure marks on the plat below.
2. If more than one lease is dedicated to the well, outline each and identify the ownership thereof (both as to working interest and royalty).
3. If more than one lease of different ownership is dedicated to the well, have the interests of all owners been consolidated by communitization, unitization, force-pooling, etc?
☒ Yes ☐ No If answer is "yes," type of consolidation Community



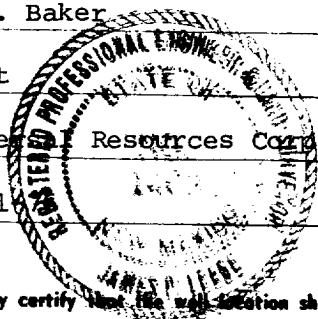
If answer is "no," list the owners and tract descriptions which have actually consolidated. (Use reverse side of this form if necessary.)

No allowable will be assigned to the well until all interests have been consolidated (by communitization, unitization, forced-pooling, or otherwise) or until a non standard unit, eliminating such interests, has been approved by the Commission.

CERTIFICATION

I hereby certify that the information contained herein is true and complete to the best of my knowledge and belief.

V. N. Baker
 Name
 V. N. Baker
 Position
 Agent
 Company
 Universal Resources Corp.
 Date
 10-11



I hereby certify that the well location shown on this plat was plotted from field notes of actual surveys made by me or under my supervision, and that the same is true and correct to the best of my knowledge and belief.

7 October, 1976
 Date Surveyed
James P. Leese
 Registered Professional Engineer
 and/or Land Surveyor
James P. Leese
1463
 Certificate No.

