

AZTEC OIL & GAS COMPANY

P. O. DRAWER 570
FARMINGTON, NEW MEXICO 87401

May 17, 1977

New Mexico Oil Conservation Commission
1000 Rio Brazos Road
Aztec, New Mexico 87410

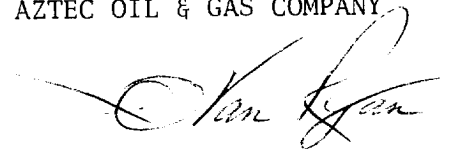
Gentlemen:

The following is the deviation record for Aztec Oil and Gas Company's
Culpepper Martin #14-A well located in Section 32, T32N, R12W, San
Juan County, New Mexico.

Dev. 1/4° at 550'	Dev. 3/4° at 3112'
Dev. 1/2° at 1230'	Dev. 1° at 3445'
Dev. 1-1/4° at 1843'	Dev. 1° at 3738'
Dev. 3/4° at 2000'	Dev. 3/4° at 4253'
Dev. 3/4° at 2599'	Dev. 1° at 4712'
	Dev. 1-1/4° at 5051'

Yours truly,

AZTEC OIL & GAS COMPANY





L. O. Van Ryan
District Production Manager

LOVR/dg

State of New Mexico
County of San Juan

The foregoing instrument was acknowledged before me this 17th day of May,
1977, by L. O. Van Ryan of Aztec Oil & Gas Company, on behalf of said
Company.

My Commission Expires: 11-20-78


NOTARY PUBLIC