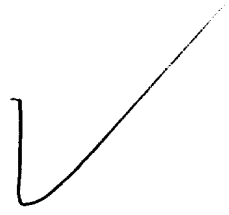


OIL CONSERVATION COMMISSION

P. O. BOX 2088

SANTA FE, NEW MEXICO 87501

6-14-77  
6-28-77  
7-5-77  
7-28-77  
8-3-77



May 23, 1977

Mr. William G. Waldeck  
Attorney at Law  
P. O. Box 2188  
Grand Junction, Colorado 81501

Administrative Order NSL-853

Dear Mr. Waldeck:

Reference is made to your application on behalf of James P. Woosley for approval of a non-standard location for his Navajo "AA" Well No. 27 to be located 178 feet from the south line and 2040 feet from the West line of Section 17, Township 32 North, Range 17 West, N2PM, North Lamy Rocks-Lower Gallup Pool, San Juan County, New Mexico.

Since there are no offsetting operators, the waiting period prescribed by Rule 104 F may be dispensed with in this instance.

By authority granted me under the provisions of Rule 104 F of the Commission Rules and Regulations, the above-described unorthodox location is hereby approved.

Very truly yours,

JOE D. RAMEY,  
Secretary-Director

JDR/JEK/dr

cc: Oil Conservation Commission - Aztec  
Oil & Gas Engineering Committee - Hobbs  
U. S. Geological Survey - Farmington



OIL CONSERVATION COMMISSION

P. O. BOX 2088

SANTA FE, NEW MEXICO 87501

NOV 19 1964

TO: DIRECTOR, OIL CONSERVATION COMMISSION

FROM: [Illegible]

[Illegible body text]

[Illegible body text]

[Illegible body text]

[Illegible text]

[Illegible text]



[Illegible text]

OIL CONSERVATION COMMISSION  
Alto DISTRICT

OIL CONSERVATION COMMISSION  
BOX 2088  
SANTA FE, NEW MEXICO

DATE 5-19-77

RE: Proposed MC \_\_\_\_\_  
Proposed DHC \_\_\_\_\_  
Proposed NSL  \_\_\_\_\_  
Proposed SWD \_\_\_\_\_  
Proposed WFX \_\_\_\_\_  
Proposed PMX \_\_\_\_\_

Gentlemen:

I have examined the application dated 5-16-77  
for the James P. Woosley Navajo AA # 27 N-17-32A-17W  
Operator Lease and Well No. Unit, S-T-R

and my recommendations are as follows:

Approve  
\_\_\_\_\_  
The operator is James P. Woosley  
\_\_\_\_\_  
\_\_\_\_\_

Yours very truly,

AR Kendrick



WILLIAM G. WALDECK  
ATTORNEY AT LAW  
SUITE 900  
VALLEY FEDERAL PLAZA  
GRAND JUNCTION, COLORADO

MAIL ADDRESS:  
P. O. BOX 2188  
GRAND JUNCTION, COLORADO  
81501

May 16, 1977

New Mexico Oil Conservation Commission  
Post Office Box 2088  
Santa Fe, New Mexico 87501

Re: Application For Administrative  
Approval of Unorthodox Location  
For Navajo AA No. 27 Well

Gentlemen:

James P. Wosley and the undersigned, William G. Waldeck (referred to hereinafter as the "Applicants") are the owners of all of the operating and working rights in and under that certain Oil and Gas Lease described as Navajo Tribal Oil and Gas Lease Contract No. 14-20-603-585 effective June 15, 1954, covering the following described lands located in San Juan County, New Mexico:


Township 32 North, Range 17 West:

- |             |            |
|-------------|------------|
| Section 7:  | Fractional |
| Section 8:  | Fractional |
| Section 17: | All        |
| Section 18: | All        |
| Section 19: | All        |
| Section 20: | All        |

The North Many Rocks field is situated on the above lease and is operated under the name and style of "Wosley Oil Compar

Efforts have been made by Applicants and their predecessors in interest to water flood the Many Rocks field but such effort have proved unsuccessful. For this reason, resort, has, of necessity, been had to drilling additional inside wells in or to increase the recovery of oil from the reservoir.

Applicants wish to drill a well in the SE $\frac{1}{4}$  SW $\frac{1}{4}$  of Section of the West line and 178 feet North of the South line of Section 17, which well is to be designated as the Navajo "A Well No. 27. Applicants own all off-setting acreage to the proposed location and there are no other off-setting operators who would be effected by the location of the well.





1. The first part of the document is a list of names and addresses, which is partially obscured by a large black redaction box.

2. The second part of the document is a list of names and addresses, which is also partially obscured by a large black redaction box.

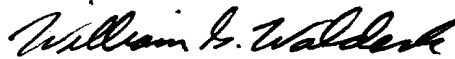
3. The third part of the document is a list of names and addresses, which is partially obscured by a large black redaction box.

May 16, 1977


Pursuant to Rule 104D of the Rules and Regulations of the Oil Conservation Commission of the State of New Mexico, Applicants respectfully request approval of an unorthodox location for the drilling of a well to be numbered "Navajo AA No. 27." Attached to this Application and made a part thereof is a plat showing the location of the proposed well, a sketch of the terrain in the area of the well which also shows the nearest producer to the proposed location. The reason necessitating the requested unorthodox location is that the topography and terrain is such that it would be economically impractical to drill the subject well at an orthodox location. The well is to be located on a flat mesa which is bounded by steep rocky cliffs to the North, South and East. To the West is situated producing well Navajao AA No. 9 of the Applicants.

Due to the conditions of terrain and topography mentioned above, the Applicants respectfully request that administrative approval of the unorthodox location requested herein be granted. This Application is made in triplicate in accordance with the applicable rules.

Yours very truly,



William G. Waldeck



WELL LOCATION AND ACREAGE DEDICATION PLAT

All distances must be from the outer boundaries of the Section.

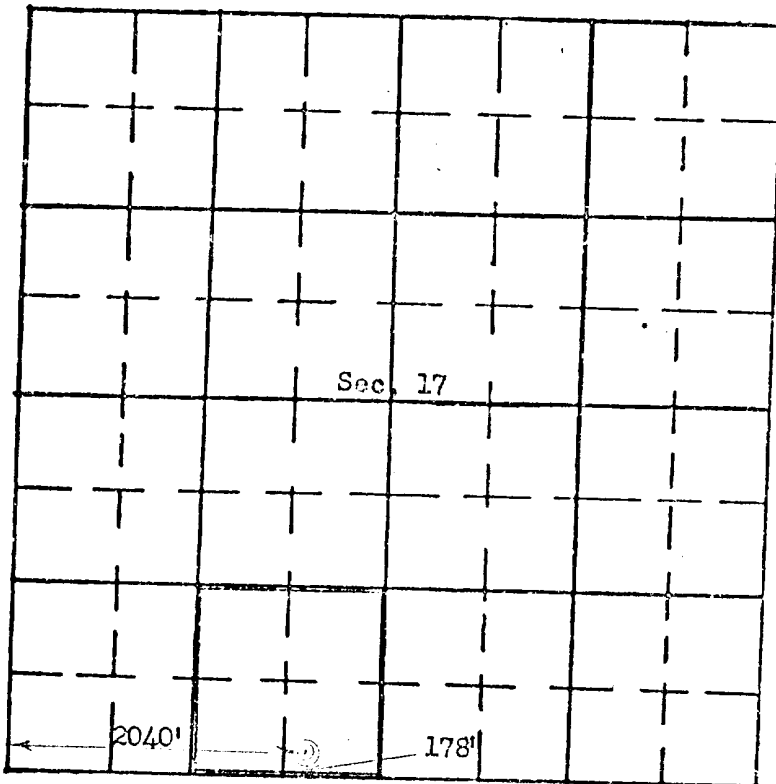
Operator James P. Wcosley		Lease Navajo "AA"		Well No. 27	
Unit Letter	Section 17	Township 32 N	Range 17 W	County San Juan	
Actual Footage Location of Well: 2040 feet from the West line and 178 feet from the South line.					
Ground Level Elev. 5788.6	Producing Formation Gallup	Pool North Many Rocks, Lower Gallup	Dedicated Acreage: 40 Acres		

1. Outline the acreage dedicated to the subject well by colored pencil or hachure marks on the plat below.
2. If more than one lease is dedicated to the well, outline each and identify the ownership thereof (both as to working interest and royalty),
3. If more than one lease of different ownership is dedicated to the well, have the interests of all owners been consolidated by communitization, unitization, force-pooling, etc.?

( ) Yes ( ) No If answer is "yes", type of consolidation

If answer is "no," list the owners and tract descriptions which have actually consolidated. (Use reverse side of this form is necessary.)

No allowable will be assigned to the well until all interests have been consolidated (by communitization, unitization, forced-pooling, or otherwise) or until a non standard unit, eliminating such interests, has been approved by the Commission.



CERTIFICATION

I hereby certify that the information contained herein is true and complete to the best of my knowledge and belief.

\_\_\_\_\_  
Name

\_\_\_\_\_  
Position

\_\_\_\_\_  
Company

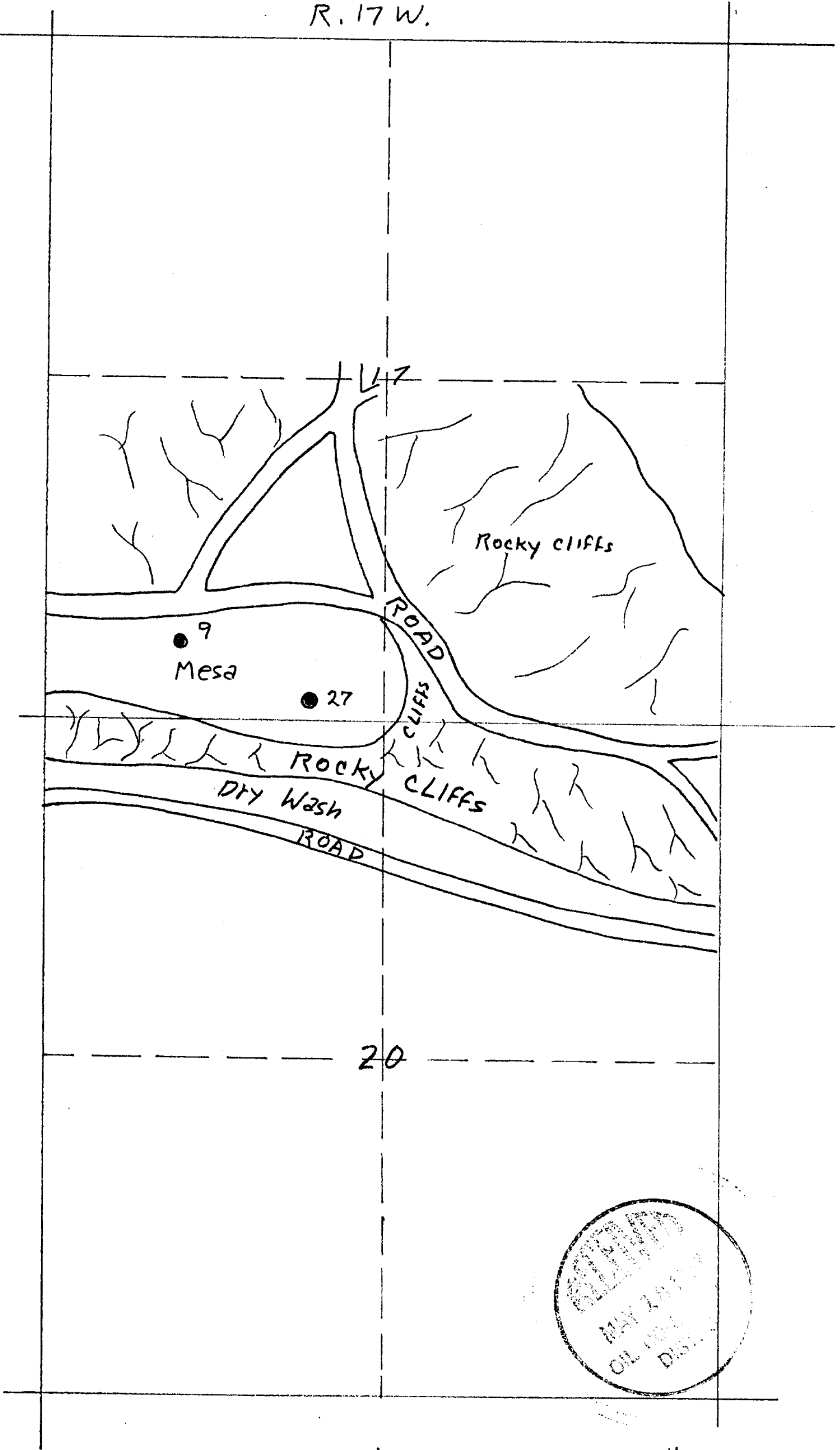
\_\_\_\_\_  
Date

I hereby certify that the well location shown on this plat was plotted from field notes of actual surveys made by me or under my supervision, and that the same is true and correct to the best of my knowledge and belief.

9-Sept 4, 1974  
Date Surveyed  
Richard G. Clark  
Richard G. Clark, Reg. L.S.  
New Mexico # 4452

R. 17 W.

Tp. 32 N.



Terrain surrounding Proposed Navajo AA # 27

Scale: 1" = 1000'