

District I  
P.O. Box 1980, Hobbs, NM 88241-1980

District II  
811 South First, Artesia, NM 88210

District III  
1000 Rio Brazos Rd., Aztec, NM 87410

District IV  
2040 South Pacheco, Santa Fe, NM 87505

State of New Mexico  
Energy, Minerals and Natural Resources Department  
**OIL CONSERVATION DIVISION**  
2040 South Pacheco  
Santa Fe, NM 87505

Form C-104  
Revised October 18, 1994  
Instructions on back  
Submit to Appropriate District Office  
5 Copies

☐ AMENDED REPORT

I. REQUEST FOR ALLOWABLE AND AUTHORIZATION TO TRANSPORT

<sup>1</sup> Operator name and Address <b>CROSS TIMBERS OPERATING COMPANY</b> 6001 Highway 64 Farmington, NM 87401		<sup>2</sup> OGRID Number 167067
		<sup>3</sup> Reason for Filing Code Change of Operator 12/1/97
<sup>4</sup> API Number 30-045-24149	<sup>5</sup> Pool Name BASIN FRUITLAND COAL	<sup>6</sup> Pool Code 71629
<sup>7</sup> Property Code	<sup>8</sup> Property Name STANOLIND GAS COM B	<sup>9</sup> Well Number 1

II. <sup>10</sup> Surface Location

UL or lot no. I	Section 09	Township 32N	Range 12W	Lot.Idn	Feet from the 1390	North/South Line S	Feet from the 890	East/West line E	County SJ
--------------------	---------------	-----------------	--------------	---------	-----------------------	-----------------------	----------------------	---------------------	--------------

<sup>11</sup> Bottom Hole Location

UL or lot no.	Section	Township	Range	Lot.Idn	Feet from the	North/South Line	Feet from the	East/West line	County
<sup>12</sup> Lse Code F	<sup>13</sup> Producing Method Code	<sup>14</sup> Gas Connection Date	<sup>15</sup> C-129 Permit Number	<sup>16</sup> C-129 Effective Date	<sup>17</sup> C-129 Expiration Date				

III. Oil and Gas Transporters

<sup>18</sup> Transporter OGRID	<sup>19</sup> Transporter Name and Address	<sup>20</sup> POD	<sup>21</sup> O/G	<sup>22</sup> POD ULSTR Location and Description

RECEIVED  
FEB - 2 1998

IV. Produced Water



<sup>23</sup> POD	<sup>24</sup> POD ULSTR Location and Description
-------------------	--

OIL CON. DIV.  
DIST. 3

V. Well Completion Data

<sup>25</sup> Spud Date	<sup>26</sup> Ready Date	<sup>27</sup> TD	<sup>28</sup> PBTD	<sup>29</sup> Perforation	<sup>30</sup> DHC,DC,MC
<sup>31</sup> Hole Size	<sup>32</sup> Casing and Tubing Size	<sup>33</sup> Depth Set	<sup>34</sup> Sacks Cement		

VI. Well Test Data

<sup>35</sup> Date New Oil	<sup>36</sup> Gas Delivery Date	<sup>37</sup> Test Date	<sup>38</sup> Test Length	<sup>39</sup> Tbg. Pressure	<sup>40</sup> Csg. Pressure
<sup>41</sup> Choke Size	<sup>42</sup> Oil	<sup>43</sup> Water	<sup>44</sup> Gas	<sup>45</sup> AOF	<sup>46</sup> Test Method
<sup>47</sup> I hereby certify that the rules of the Oil Conservation Division have been complied with and that the information given above is true and complete to the best of my knowledge and belief. Signature: 			OIL CONSERVATION DIVISIO		
Printed Name: Vaughn O. Vannerberg, II			Approved by: Frank T. Chavez		
Title: Sr. Vice President-Land			Title: Supervisor District #3		
Date: December 1, 1997			Approval Date:		
Phone: (505) 632-5200					
<sup>48</sup> If this is a change of operator fill in the OGRID number and name of the previous operator					
		Amoco Production Company		OGRID# 000778	
Previous Operator Signature		Printed Name		Senior Administrative Staff Assistant	
		Title		Date	
				12/01/97	

District I  
PO Box 1980, Hobbs, NM 88241-1980

District II  
811 South First, Artesia, NM 88210

District III  
1000 RioBrazos Rd., Aztec, NM 87410

District IV  
2040 South Pacheco, Santa Fe, NM 87505

State of New Mexico  
Engery, Minerals and Natural Resources Department  
**OIL CONSERVATION DIVISION**  
2040 South Pacheco  
Santa Fe, NM 87505

Form C-104  
Revised October 18, 1994  
Instructions on back  
Submit to Appropriate District Office  
5 Copies

☐ AMENDED REPORT

I. REQUEST FOR ALLOWABLE AND AUTHORIZATION TO TRANSPORT

<sup>1</sup> Operator name and Address <b>CROSS TIMBERS OPERATING COMPANY</b> 6001 Highway 64 Farmington, NM 87401		<sup>2</sup> OGRID Number <b>167067</b>
		<sup>3</sup> Reason for Filing Code Change of Operator 12/1/97
<sup>4</sup> API Number <b>30-045-24149</b>	<sup>5</sup> Pool Name <b>BLANCO MESAVERDE</b>	<sup>6</sup> Pool Code <b>72319</b>
<sup>7</sup> Property Code	<sup>8</sup> Property Name <b>STANOLIND GAS COM B</b>	<sup>9</sup> Well Number <b>1</b>

II. <sup>10</sup> Surface Location

UL or lot no. <b>I</b>	Section <b>09</b>	Township <b>32N</b>	Range <b>12W</b>	Lot.Idn	Feet from the <b>1390</b>	North/South Line <b>S</b>	Feet from the <b>890</b>	East/West line <b>E</b>	County <b>SJ</b>
---------------------------	----------------------	------------------------	---------------------	---------	------------------------------	------------------------------	-----------------------------	----------------------------	---------------------

<sup>11</sup> Bottom Hole Location

UL or lot no.	Section	Township	Range	Lot.Idn	Feet from the	North/South Line	Feet from the	East/West line	County
<sup>12</sup> Lse Code <b>F</b>	<sup>13</sup> Producing Method Code	<sup>14</sup> Gas Connection Date	<sup>15</sup> C-129 Permit Number	<sup>16</sup> C-129 Effective Date	<sup>17</sup> C-129 Expiration Date				

III. Oil and Gas Transporters

<sup>18</sup> Transporter OGRID	<sup>19</sup> Transporter Name and Address	<sup>20</sup> POD	<sup>21</sup> O/G	<sup>22</sup> POD ULSTR Location and Description

RECEIVED  
FEB - 2 1998

IV. Produced Water

<sup>23</sup> POD	<sup>24</sup> POD ULSTR Location and Description
-------------------	--

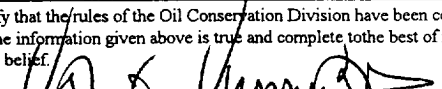
OIL CON. DIV.  
DIST. 3

V. Well Completion Data

<sup>25</sup> Spud Date	<sup>26</sup> Ready Date	<sup>27</sup> TD	<sup>28</sup> PBSD	<sup>29</sup> Perforation	<sup>30</sup> DHC,DC,MC
<sup>31</sup> Hole Size	<sup>32</sup> Casing and Tubing Size	<sup>33</sup> Depth Set	<sup>34</sup> Sacks Cement		

VI. Well Test Data

<sup>35</sup> Date New Oil	<sup>36</sup> Gas Delivery Date	<sup>37</sup> Test Date	<sup>38</sup> Test Length	<sup>39</sup> Tbg. Pressure	<sup>40</sup> Csg. Pressure
<sup>41</sup> Choke Size	<sup>42</sup> Oil	<sup>43</sup> Water	<sup>44</sup> Gas	<sup>45</sup> AOF	<sup>46</sup> Test Method

<sup>47</sup> I hereby certify that the rules of the Oil Conservation Division have been complied with and that the information given above is true and complete to the best of my knowledge and belief.  
Signature: 

Printed Name: **Vaughn O. Vannerberg, II**

Title: **Sr. Vice President-Land**

Date: **December 1, 1997**

Phone: **(505) 632-5200**

**OIL CONSERVATION DIVISIO**

Approved by: **Frank T. Chavez**

Title: **Supervisor District #3**

Approval Date:

<sup>48</sup> If this is a change of operator fill in the OGRID number and name of the previous operator

**Amoco Production Company OGRID# 000778**

Previous Operator Signature

**Gail Jefferson**  
Printed Name

**Senior Administrative Staff Assistant**  
Title

**12/01/97**  
Date