

APPLICATION FOR MULTIPLE COMPLETION

Operator		County		Date
UNION TEXAS PETROLEUM CORPORATION		San Juan		April 1, 1982
Address		Lease		Well No.
1860 Lincoln Street, Ste 1010, Denver, CO 80295		Culpepper Martin		#1A
Location of Well	Unit	Section	Township	Range
	G	31	32N	12W

All Applicants for multiple completion must complete Items 1 and 2 below.

1. The following facts are submitted:	Upper Zone	Intermediate Zone	Lower Zone
a. Name of Pool and Formation	Blanco Mesaverde		Basin Dakota
b. Top and Bottom of Pay Section (Perforations)	4213-4808'		6752-6992'
c. Type of production (Oil or Gas)	Gas		Gas
d. Method of Production (Flowing or Artificial Lift)	Flowing		Flowing
e. Daily Production <input checked="" type="checkbox"/> Actual <input type="checkbox"/> Estimated Oil Bbls. Gas MCF Water Bbls.	Initial Potential BOPD - trace MCFPD - 3044 BWPD - trace		Initial Potential BOPD - trace MCFPD - 5950 BWPD - trace

2. The following must be attached:

- Diagrammatic Sketch of the Multiple Completion, showing all casing strings, including diameters and setting depths, centralizers and/or turbolizers and location thereof, quantities used and top of cement, perforated intervals, tubing strings, including diameters and setting depth, location and type of packers and side door chokes, and such other information as may be pertinent.
- Plat showing the location of all wells on applicant's lease, all offset wells on offset leases, and the names and addresses of operators of all leases offsetting applicant's lease.
- Electrical log of the well or other acceptable log with tops and bottoms of producing zones and intervals of perforation indicated thereon. (If such log is not available at the time application is filed it shall be submitted as provided by Rule 112-A.)

I hereby certify that the information above is true and complete to the best of my knowledge and belief.

Signed James C. Bell Title Division Petroleum Engr. Date April 1, 1982

(This space for State Use)

Approved By Original Signed by FRANK T. CHAVEZ Title SUPERVISOR DISTRICT Date APR 1 1982

NOTE: If the proposed multiple completion will result in an unorthodox well location and/or a non-standard proration unit in one or more of the producing zones, then separate application for approval of the same should be filed simultaneously with this application.

OFFSET OPERATORS

El Paso Natural Gas Company, P.O.B. 990, Farmington, New Mexico 87401

Southland Royalty Company, 410 17th Street, Suite 1000, Denver, Colorado 80202


Consolidated Oil & Gas, Inc., Box 2038, Farmington, New Mexico 87401

Tenneco Oil Company, 720 South Colorado Blvd., Penthouse,
Denver, Colorado 80222

Supron Energy Corporation, Box 108, Farmington, New Mexico 87401

Monsanto Company, Suite 500, 700 South Colorado Blvd., Denver, Colorado 80222

Union Texas Petroleum Corporation
 Culpepper Martin No. 1-A
 1850' FNL & 1850' FEL
 Sec. 31, TWP 32N-RANGE 12W



10 3/4" 40.5# K-55, ST&C @ 376' w/ 250 SX.
 2 3/8" 4.7# J-55 +bg @ 4150'
 Baker "F" nipple @ 4115'
 Top of liner @ 4250'
 7 5/8" 26.4# K-55, ST&C liner @ 4415' w/ 1200 SX.

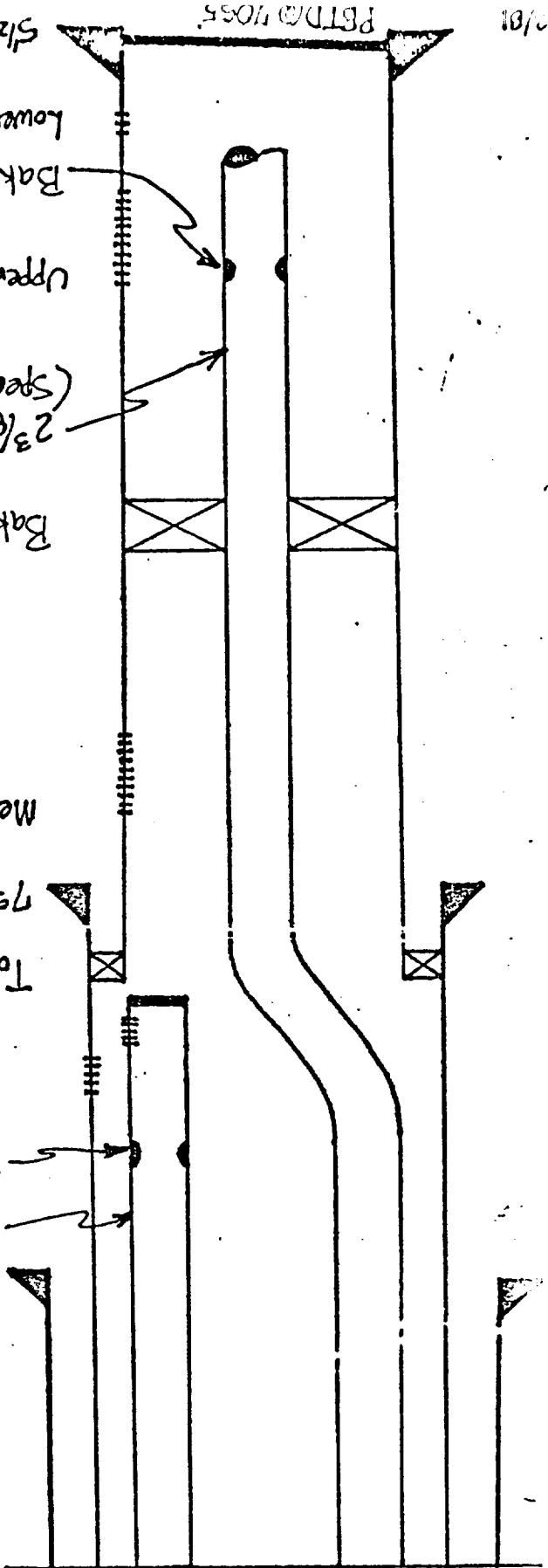
Mesaverde Perfs: 25PF @ 4213-4229', 4554-58, 70-83, 90, 93,
 4601-11, 35-38, 41-44, 88-92, 4729-31, 44,
 78-80, 93, 4801-03, 06-08'

Baker Model "F" Packer @ ± 4830'

2 3/8" 4.7# J-55 +bg @ 6800'
 (Special clearance cplg. from 4830' - 6800')

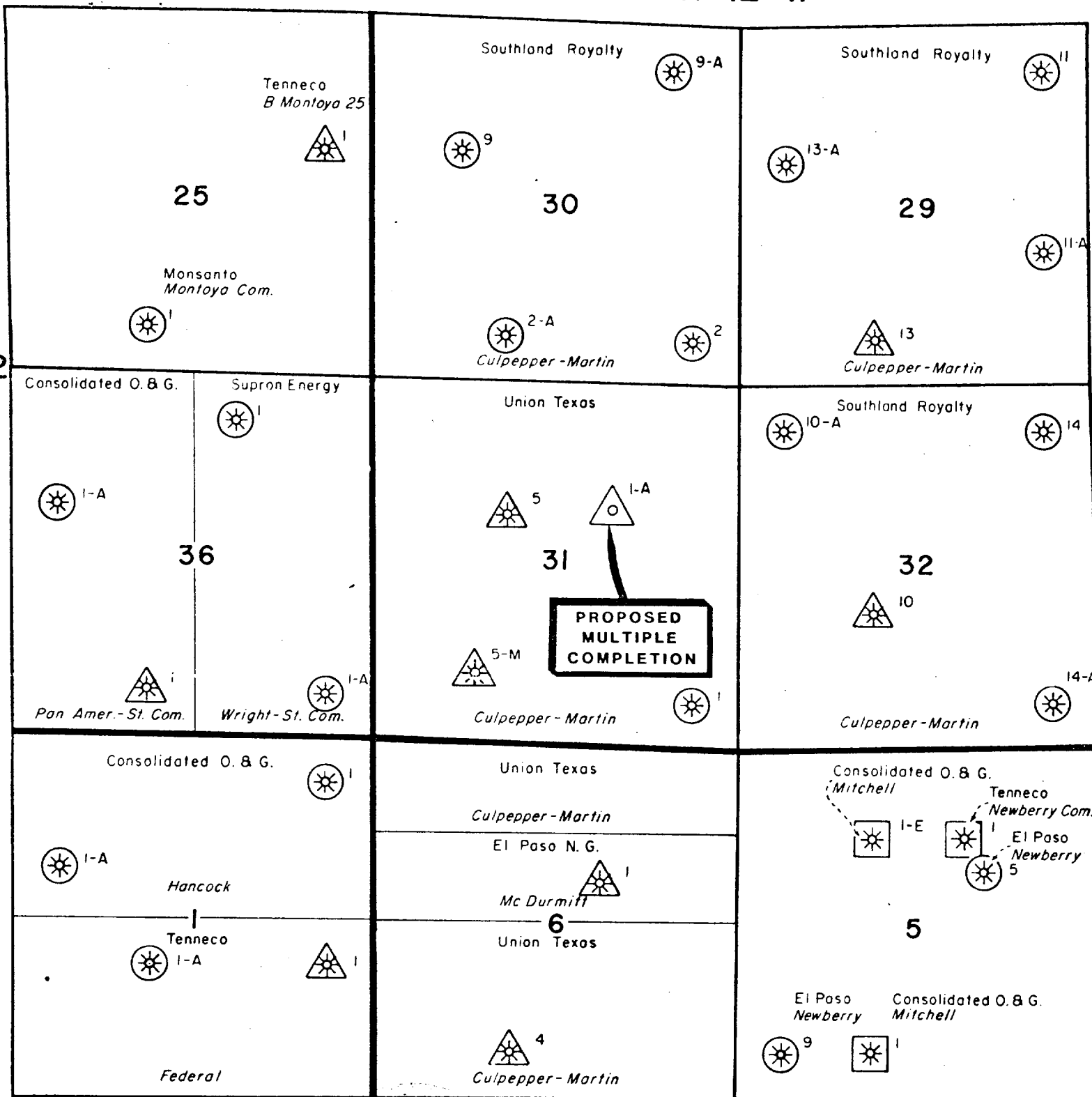
Upper Dakota Perfs: 35PF @ 6752, 55, 58, 61, 6824, 32, 35, 38, 41,
 51, 54, 68, 66, 90, 95, 6900, 04, 09, 14, & 31'
 Baker "F" nipple @ 6770'
 Lower Dakota Perfs: 35PF @ 6984, 66, 88, 90 & 92'

5/2" 15.5# K-55, ST&C liner @ 7098 w/ 300 SX.



R 13 W

R 12 W



- Mesaverde Completion
- Dakota Completion
- Mesaverde - Dakota (Dual Completion)



UNION TEXAS PETROLEUM CORPORATION

**CULPEPPER-MARTIN AREA
SAN JUAN COUNTY, NEW MEXICO**

**OFFSET OPERATORS PLAT
CULPEPPER-MARTIN No. 5-M**



WESTERN DIVISION

3 17 82