

NEW MEXICO OIL CONSERVATION COMMISSION

Santa Fe, New Mexico

NOTICE OF INTENTION TO DRILL OR RECOMPLETE

Notice must be given to the District Office of the Oil Conservation Commission and approval obtained before drilling or recompleting begins. If changes in the proposed plan are considered advisable, a copy of this notice showing such changes will be returned to the sender. Submit this notice in QUINTUPLICATE. One copy will be returned following approval. See additional instructions in Rules and Regulations of the Commission.

Albuquerque New Mexico
(Place)

October 9, 1954
(Date)

OIL CONSERVATION COMMISSION
SANTA FE, NEW MEXICO

ILLEGIBLE

Gentlemen:

You are hereby notified that it is our intention to commence the (Drilling) (Recompletion) of a well to be known as

Marjorie M. Grier

(Company or Operator)

Red Mountain Well No. 6, in B (Unit) The well is located 450 feet from the North line and 1530 feet from the East line of Section 29, T. 20N, R. 9W, NMPM.
(GIVE LOCATION FROM SECTION LINE) Red Mountain Pool, McKinley County

D	C	B	A
E	F	G	H
L	K	J	I
M	N	O	P

If State Land the Oil and Gas Lease is No.

If patented land the owner is Santa Fe, Pacific Railroad

Address Albuquerque, New Mexico

We propose to drill well with drilling equipment as follows: Bucyrus L 24

The status of plugging bond is Blanket bond

Drilling Contractor L. D. Keys and W. M. North

We intend to complete this well in the Mesa Verde formation at an approximate depth of 450 to 480 feet.

CASING PROGRAM

We propose to use the following strings of Casing and to cement them as indicated:

Size of Hole	Size of Casing	Weight per Foot	New or Second Hand	Depth	Sacks Cement
<u>6"</u>	<u>5 1/2"</u>	<u>14 lbs</u>	<u>second hand</u>	<u>450-480</u>	<u>10</u>

If changes in the above plans become advisable we will notify you immediately.

ADDITIONAL INFORMATION (If recompleting give full details of proposed plan of work.)

Approved OCT 13 1954, 19.....
Except as follows:

Sincerely yours,

Marjorie M. Grier

(Company or Operator)

By Marjorie M. Grier
Position Operator

Send Communications regarding well to


Name Marjorie M. Grier


Address 5324 Fourth St NW
Albuquerque, New Mexico

OIL CONSERVATION COMMISSION

By Original Signed Emery C. Arnold

Title Oil and Gas Inspector Dist. #3





PLAT SHOWING PROPOSED DRILLING SITE
IN SEC. 29, T. 20 N., R. 9 W., N. M. P. M.
McKINLEY COUNTY, NEW MEXICO
RED MOUNTAIN OIL, ALBUQUERQUE, N. M., Applicant

Ross-Beyer Engineering Office
Albuquerque, N. M.
Oct. 8, 1954 CBB

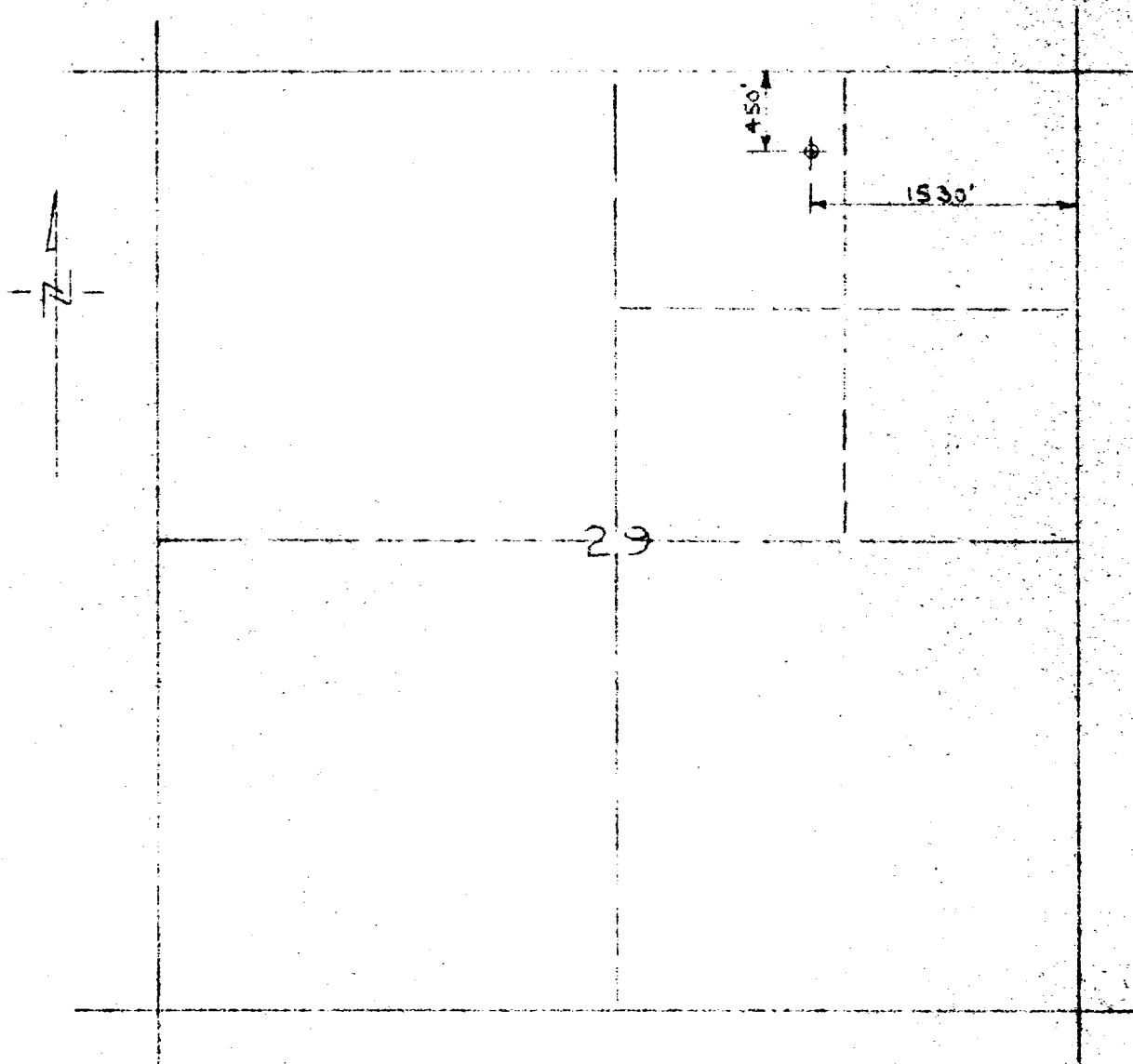



OIL CONSERVATION COMMISSION
AZTEC DISTRICT OFFICE

No. Copies Received 5

DISTRIBUTION

	NO. FURNISHED	
	1	
Operator	1	
Santa Fe		
Proration Office		
State Land Office		
U. S. G. S.		
Transporter	1	
File		



PLAT SHOWING PROPOSED DRILLING SITE
IN SEC. 29, T. 20 N., R. 9 W., N. M. P. M.
McKINLEY COUNTY, NEW MEXICO
RED MOUNTAIN OIL, ALBUQUERQUE, N. M., Applicant

Ross-Beyer Engineering Office
Albuquerque, N. M.
Oct. 8, 1954 CBB



OIL CONSERVATION COMMISSION		
AZTEC DISTRICT OFFICE		
No. Copies Received <u>5</u>		
DISTRIBUTION		
	NO. FURNISHED	
Operator	1	
Santa Fe	1	
Proration Office		
State Land Office		
U. S. G. S.	2	
Transporter	1	
File		