

(SUBMIT IN TRIPLICATE)


UNITED STATES
DEPARTMENT OF THE INTERIOR
GEOLOGICAL SURVEY

Form approved
Budget Bureau No. 42-R359.4.

Indian Agency Belen, New Mexico

Allottee _____

Lease No. 11a, Tribal Oil & Gas
Lease No. 138



SUNDRY NOTICES AND REPORTS ON WELLS

NOTICE OF INTENTION TO DRILL	<input checked="" type="checkbox"/>	SUBSEQUENT REPORT OF WATER SHUT-OFF	
NOTICE OF INTENTION TO CHANGE PLANS		SUBSEQUENT REPORT OF SHOOTING OR ACIDIZING	
NOTICE OF INTENTION TO TEST WATER SHUT-OFF		SUBSEQUENT REPORT OF ALTERING CASING	
NOTICE OF INTENTION TO REDRILL OR REPAIR WELL		SUBSEQUENT REPORT OF REDRILLING OR REPAIR	
NOTICE OF INTENTION TO SHOOT OR ACIDIZE		SUBSEQUENT REPORT OF ABANDONMENT	
NOTICE OF INTENTION TO PULL OR ALTER CASING		SUPPLEMENTARY WELL HISTORY	
NOTICE OF INTENTION TO ABANDON WELL			

(INDICATE ABOVE BY CHECK MARK NATURE OF REPORT, NOTICE, OR OTHER DATA)

U.S. GEOLOGICAL SURVEY
FARMINGTON, NEW MEXICO

May 8, 1963

Jicarilla "B" No. 138
Well No. 1 is located 1250 ft. from S line and 990 ft. from E line of sec. 21

SE 1/4 Section 21
(1/4 Sec. and Sec. No.)

22 North
(Twp.)

3 West
(Range)

104PM
(Meridian)

Undesignated FC
(Field)

Sandoval County
(County or Subdivision)

New Mexico
(State or Territory)

The elevation of the ground floor above sea level is 7193 ft.

DETAILS OF WORK

(State names of and expected depths to objective sands; show sizes, weights, and lengths of proposed casings; indicate mudding jobs, cementing points, and all other important proposed work)

To set approximately 100 feet of 8 3/8" surface casing and cement with approximately 60 sacks. To drill with rotary tools to an approximate total depth of 3400'. To run an electric log and if productive, to set approximately 3400' of 4 1/2" new casing and cement with approximately 100 sacks. To perforate the Pictured Cliffs pay zone and sand-water free zone. To run approximately 3350' of 1 1/4" EUE tubing and to complete and produce as a Pictured Cliffs Gas Producer.

To comply with the rules and regulations of the U.S.G.S. and New Mexico Oil and Gas Commission.

I understand that this plan of work must receive approval in writing by the Geological Survey before operations may be commenced.

Company Shaw-Alan Oil Company

Address 1402 Denver U. S. National Center

Denver, Colorado

ORIGINAL SIGNED BY
RICHARD S. HUNT

By Richard S. Hunt

Title Mgr. of Lands & Exploration

NEW MEXICO OIL CONSERVATION COMMISSION

Well Location and Acreage Dedication Plat

Section A.


Date May 1, 1963

Operator SHAR-ALAN OIL COMPANY Lease JICARILLA "B" No. 130
 Well No. _____ Unit Letter I Section 21 Township 22 NORTH Range 3 WEST NMPM
 Located 1850 Feet From the SOUTH Line, 990 Feet From the EAST Line
 County SANDOVAL G. L. Elevation 7193' Dedicated Acreage 1.00 Acres
 Name of Producing Formation Pictured Cliffs Pool Undesignated PC

1. Is the Operator the only owner in the dedicated acreage outlined on the plat below?
 Yes _____ No _____
2. If the answer to question one is "no", have the interests of all the owners been consolidated by communitization agreement or otherwise? Yes _____ No _____. If answer is "yes", Type of Consolidation.
3. If the answer to question two is "no", list all the owners and their respective interests below:

Owner

Land Description



Section B.

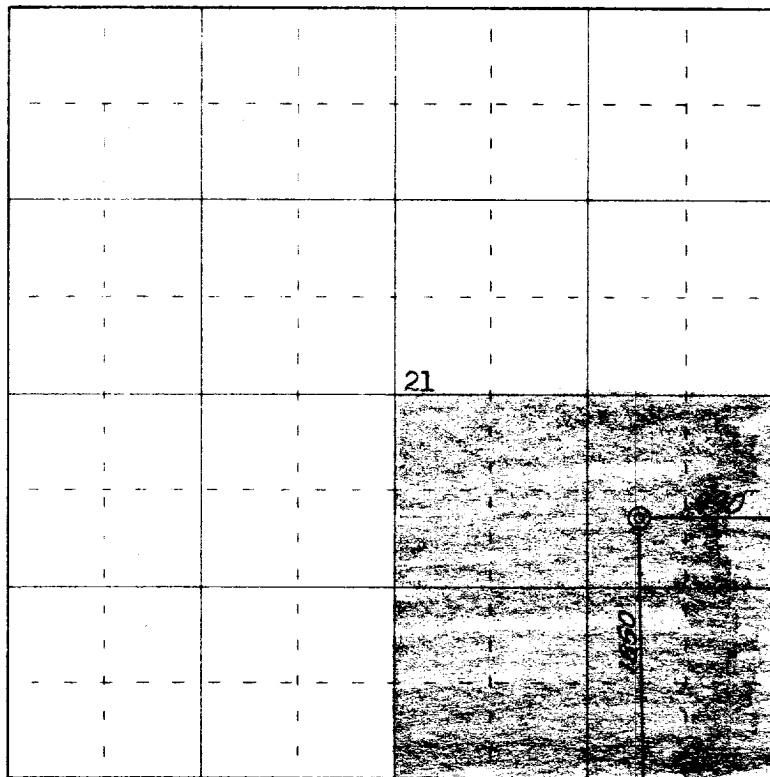
Note: All distances must be from outer boundaries of section.

This is to certify that the information in Section A above is true and complete to the best of my knowledge and belief.

Shar-Alan Oil Company

ORIGINAL SIGNED BY
RICHARD S. HUNT

Richard S. Hunt, Mgr. of Land &

(Representative) 1462 Denver B. B. National Center(Address) Denver Colorado

0 330 660 990 1320 1650 1980 2310 2640 2000 1500 1000 500 0

Scale 4 inches equal 1 mile

This is to certify that the above plat was prepared from field notes of actual surveys made by me or under my supervision and that the same are true and correct to the best of my knowledge and belief.

Date Surveyed 12 April 1963

James P. Leese
 Registered Professional Engineer and/or Land Surveyor
 James P. Leese, N. Mex. Reg. No. 1463
 San Juan Engineering Company

Farmington, New Mexico

(Seal)