

COZZENS #5

NEW MEXICO
OIL CONSERVATION COMMISSION

Gas Well Plat

Date Feb. 26, 1954



Astec Oil & Gas Company Cozzens 5
Operator Lease Well No.

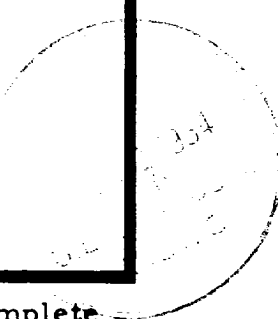
Name of Producing Formation Pictured Cliffs Pool Bulcher-Kutz

No. Acres Dedicated to the Well 157.30

Indicate land status and show ownership.

~~All Federal Acreage~~
SECTION 19 TOWNSHIP 29-N RANGE 11-W

			
Astec SF 077056			



I hereby certify that the information given above is true and complete to the best of my knowledge.

Original Signed By
Name A. M. WIEDERKEHR
Position Engineer
Representing Astec Oil & Gas Company
Address Eurt Bldg., Dallas

(over)

OIL CONSERVATION COMMISSION

AZTEC DISTRICT OFFICE

No. Copies Received 3

DISTRIBUTION

	NO. RECEIVED	
Director		
Serge Re	<u>1</u>	
Registration Clerk		
Administrative Clerk		
Chief Clerk	<u>1</u>	
Transmitter		
File	<u>1</u>	<input checked="" type="checkbox"/>